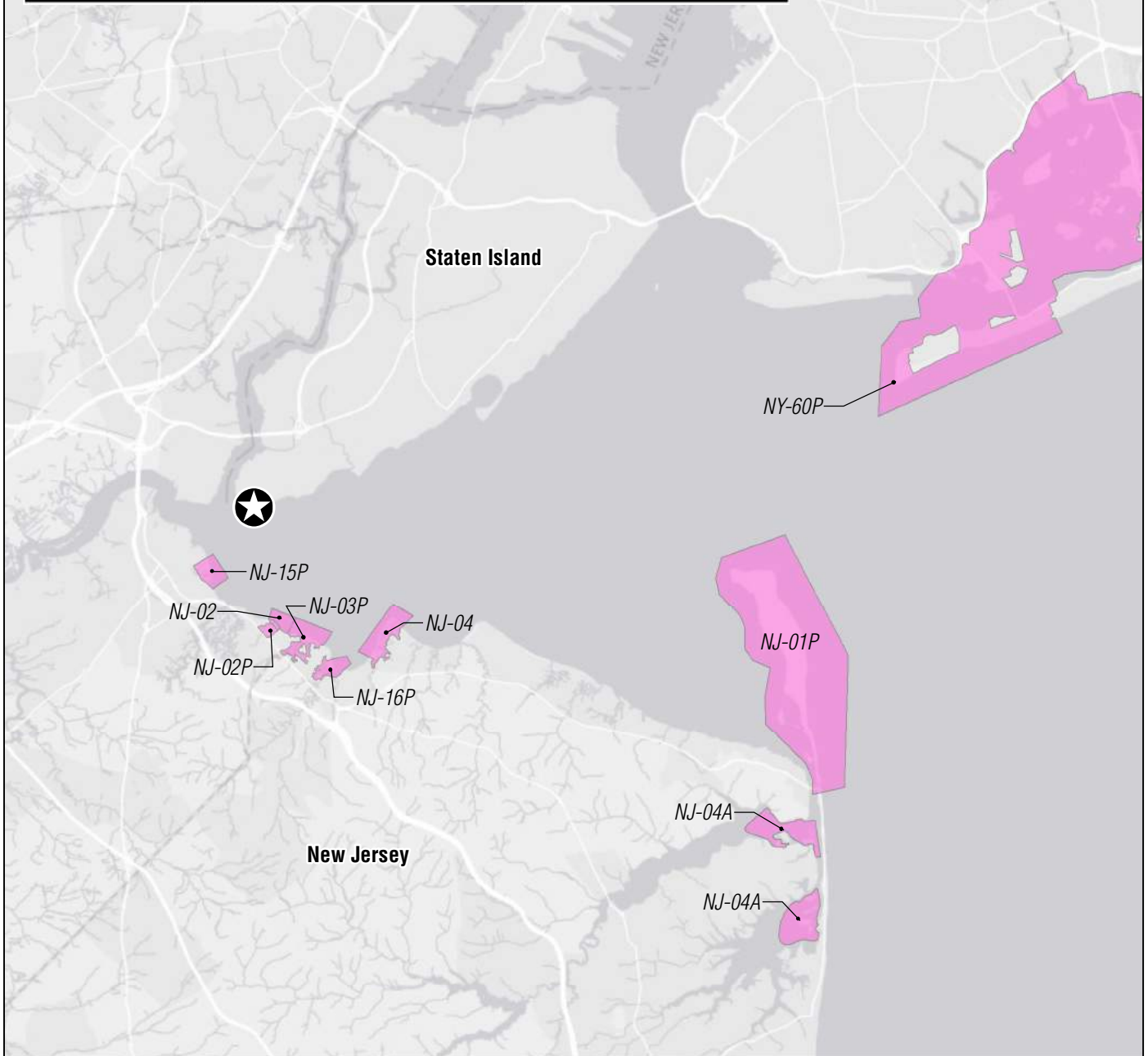


Appendix A
Maps for Related Federal Laws and Authorities

Name	Unit	Distance from Project Area (ft)
Sayreville	NJ-15P	6,900
Seidler Beach	NJ-02	12,095
Seidler Beach	NJ-02P	13,600
Cliffwood Beach	NJ-03P	13,920
Conaskonk Point	NJ-04	18,450
Matawan Point	NJ-16P	19,400
Sandy Hook	NJ-01P	57,200
Navesink/Shrewsbury	NJ-04A	73,500
Jamaica Bay	NY-60P	78,400

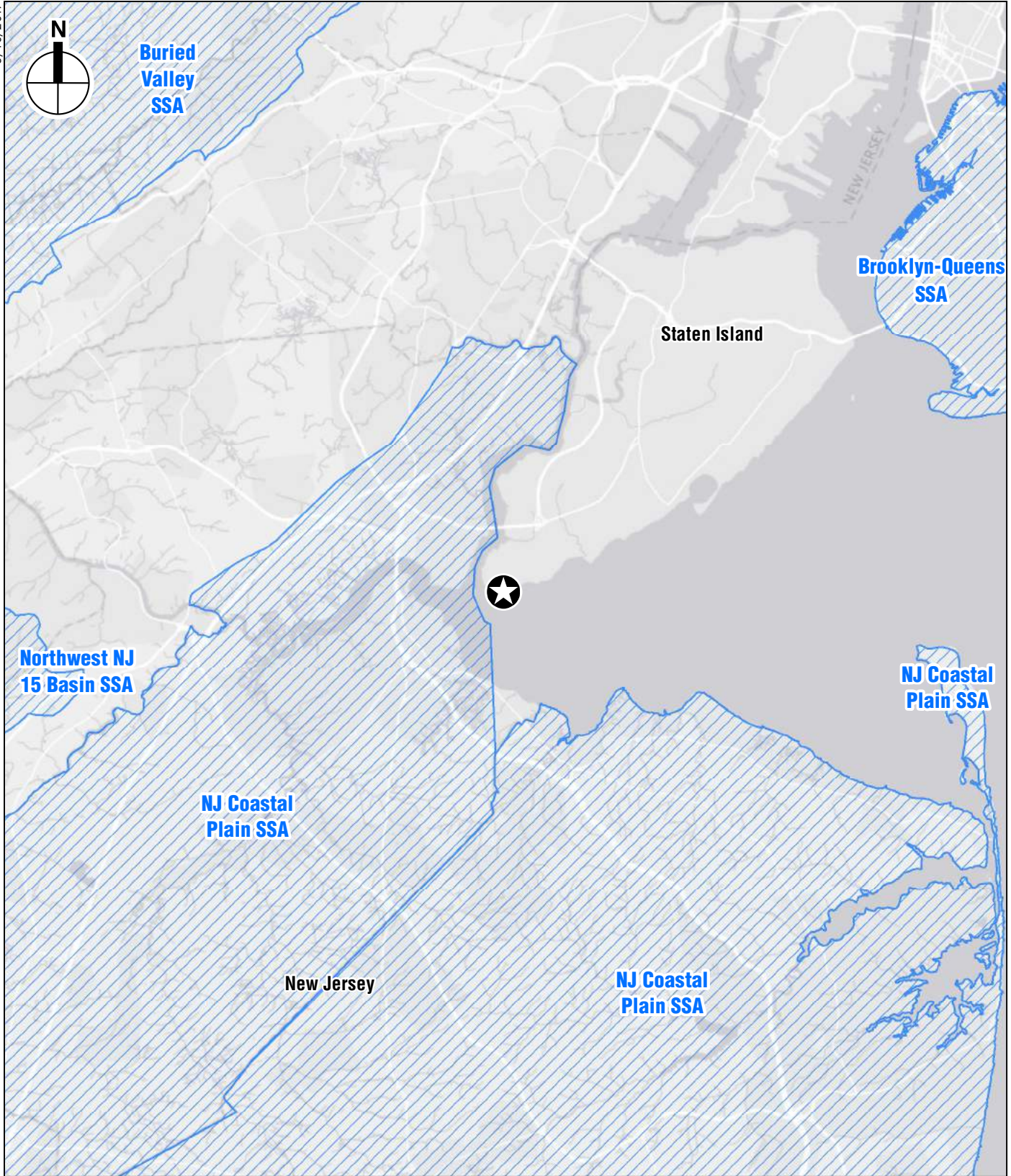


★ Project Area

Coastal Barrier Resources System

0 2 MILES

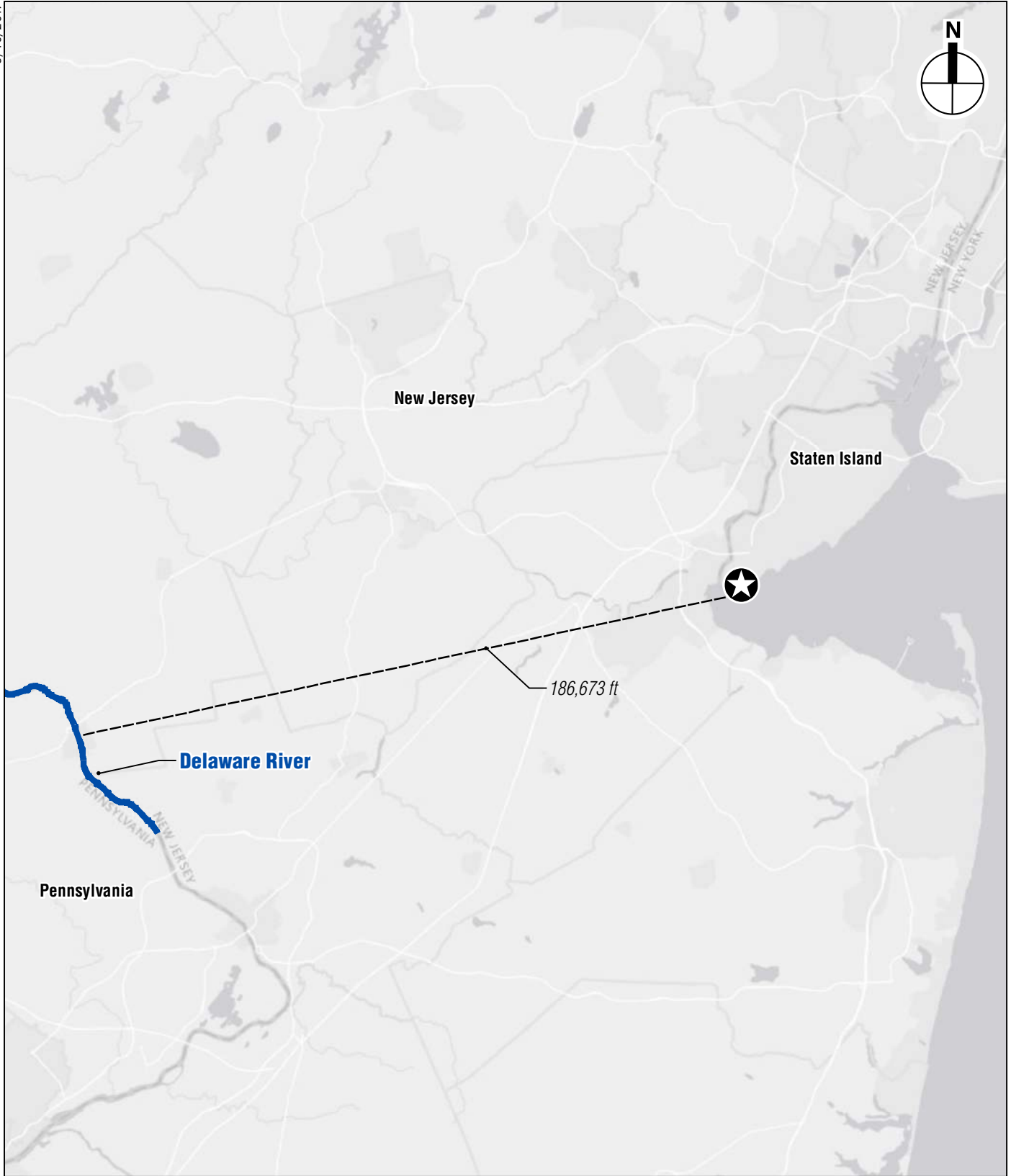
3/10/2017



- Project Area
- Sole Source Aquifer

0 5 MILES

3/10/2017

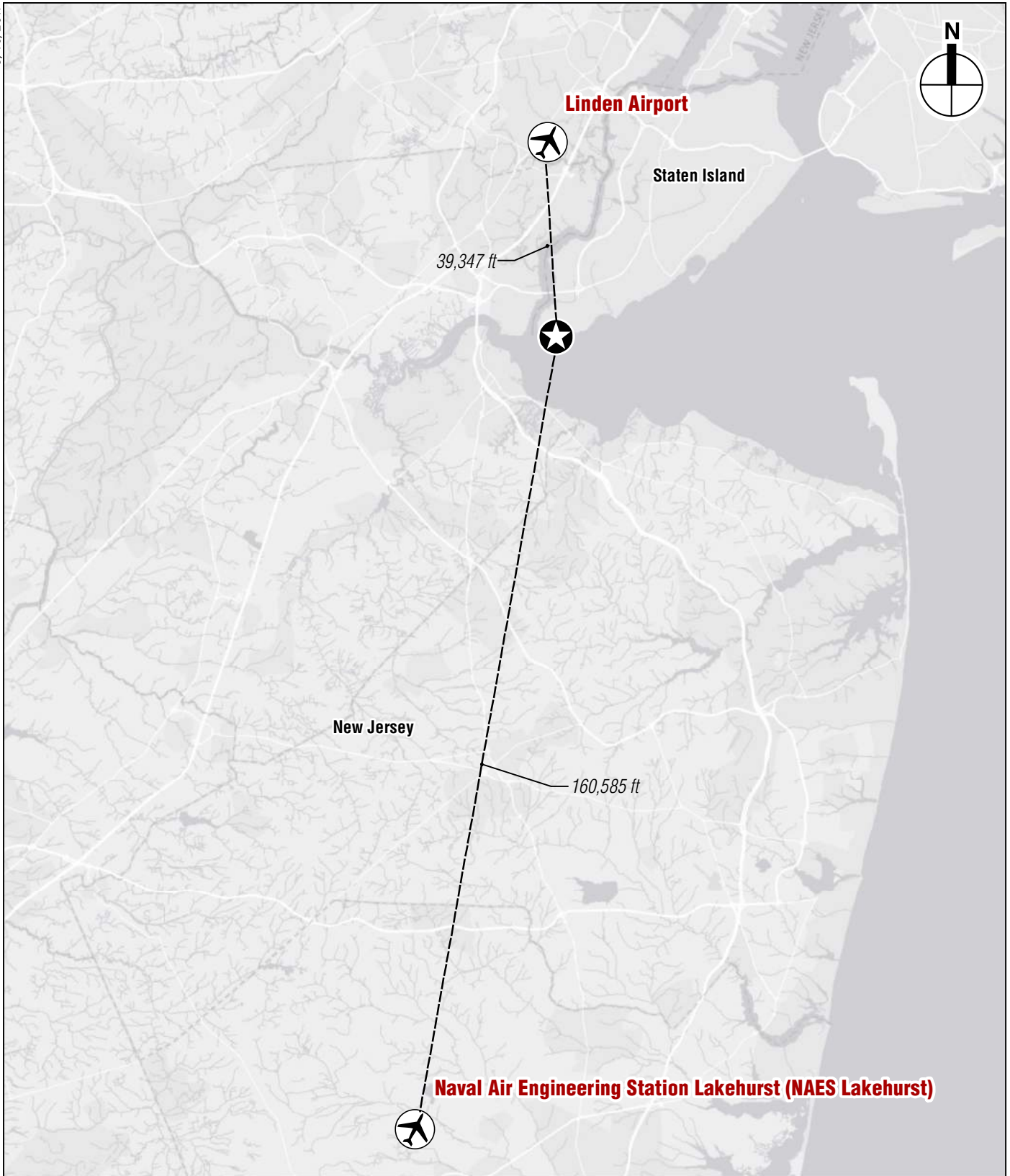


★ Project Area

— Delaware River (Wild and Scenic River)

0 5 MILES

3/10/2017



- ★ Project Area
- ✈ Airport

0 5 MILES