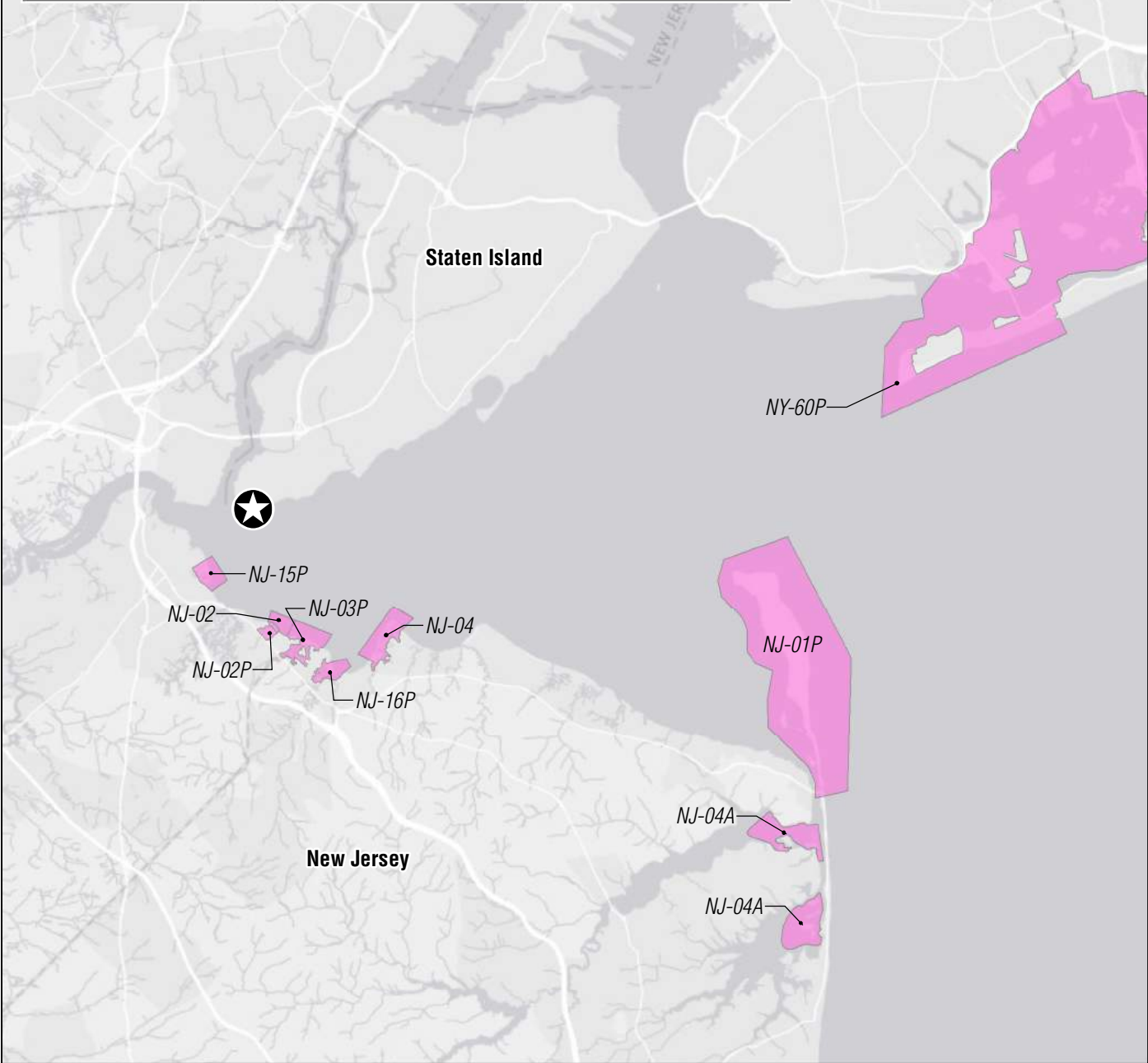


Appendix A
Maps for Related Federal Laws and Authorities

Name	Unit	Distance from Project Area (ft)
Sayreville	NJ-15P	6,900
Seidler Beach	NJ-02	12,095
Seidler Beach	NJ-02P	13,600
Cliffwood Beach	NJ-03P	13,920
Conaskonk Point	NJ-04	18,450
Matawan Point	NJ-16P	19,400
Sandy Hook	NJ-01P	57,200
Navesink/Shrewsbury	NJ-04A	73,500
Jamaica Bay	NY-60P	78,400

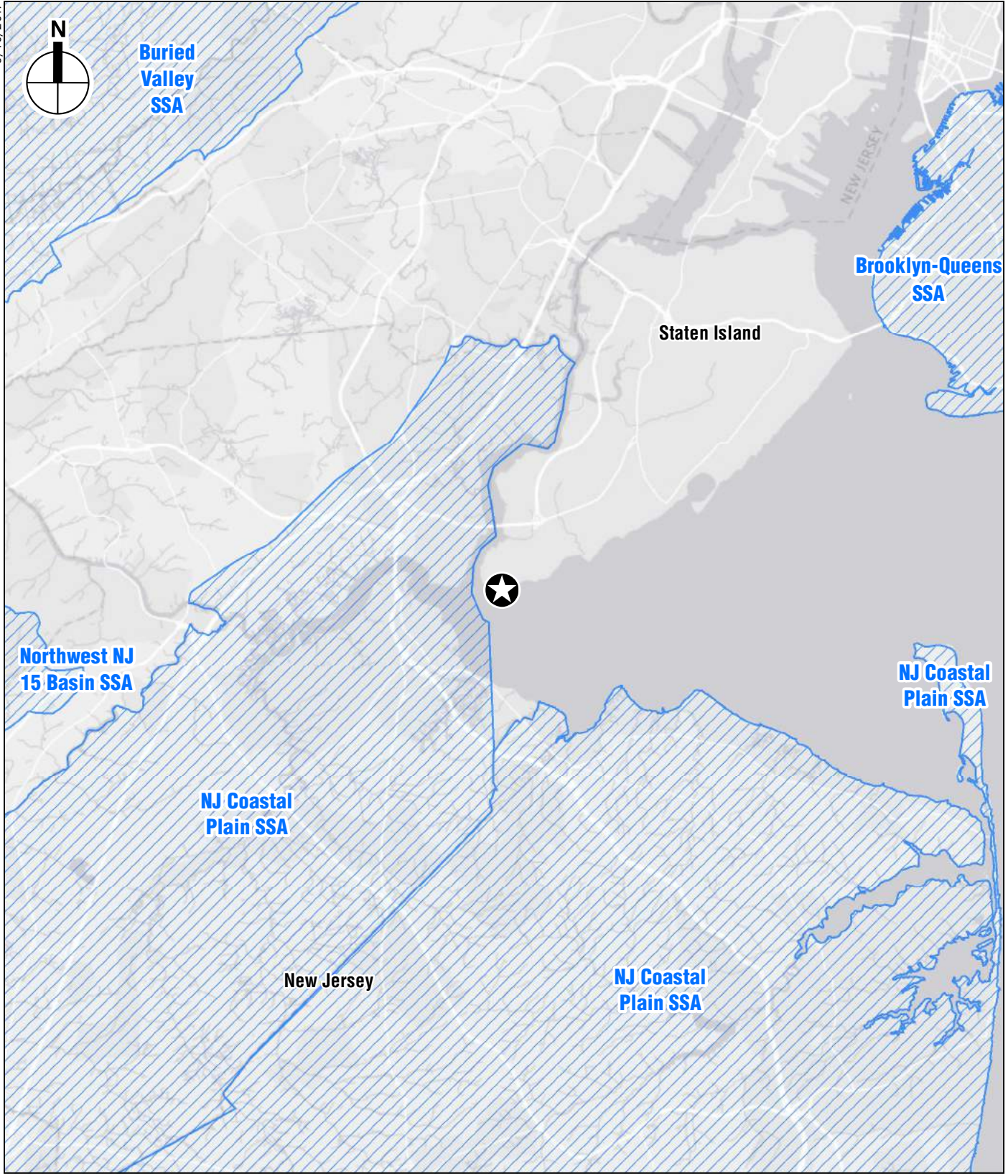


★ Project Area

Coastal Barrier Resources System

0 2 MILES

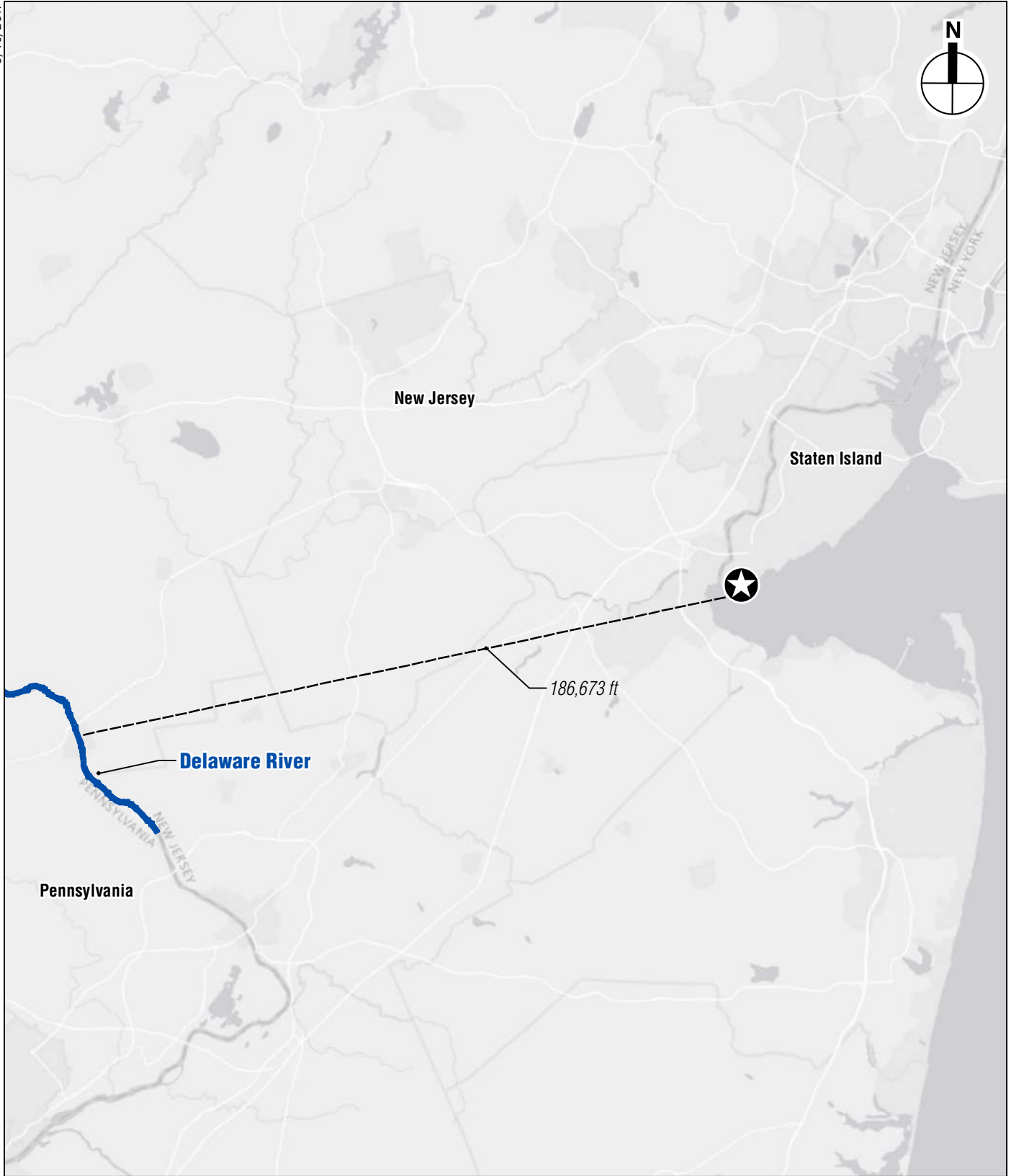
3/10/2017



- Project Area
- Sole Source Aquifer

0 5 MILES

3/10/2017



★ Project Area

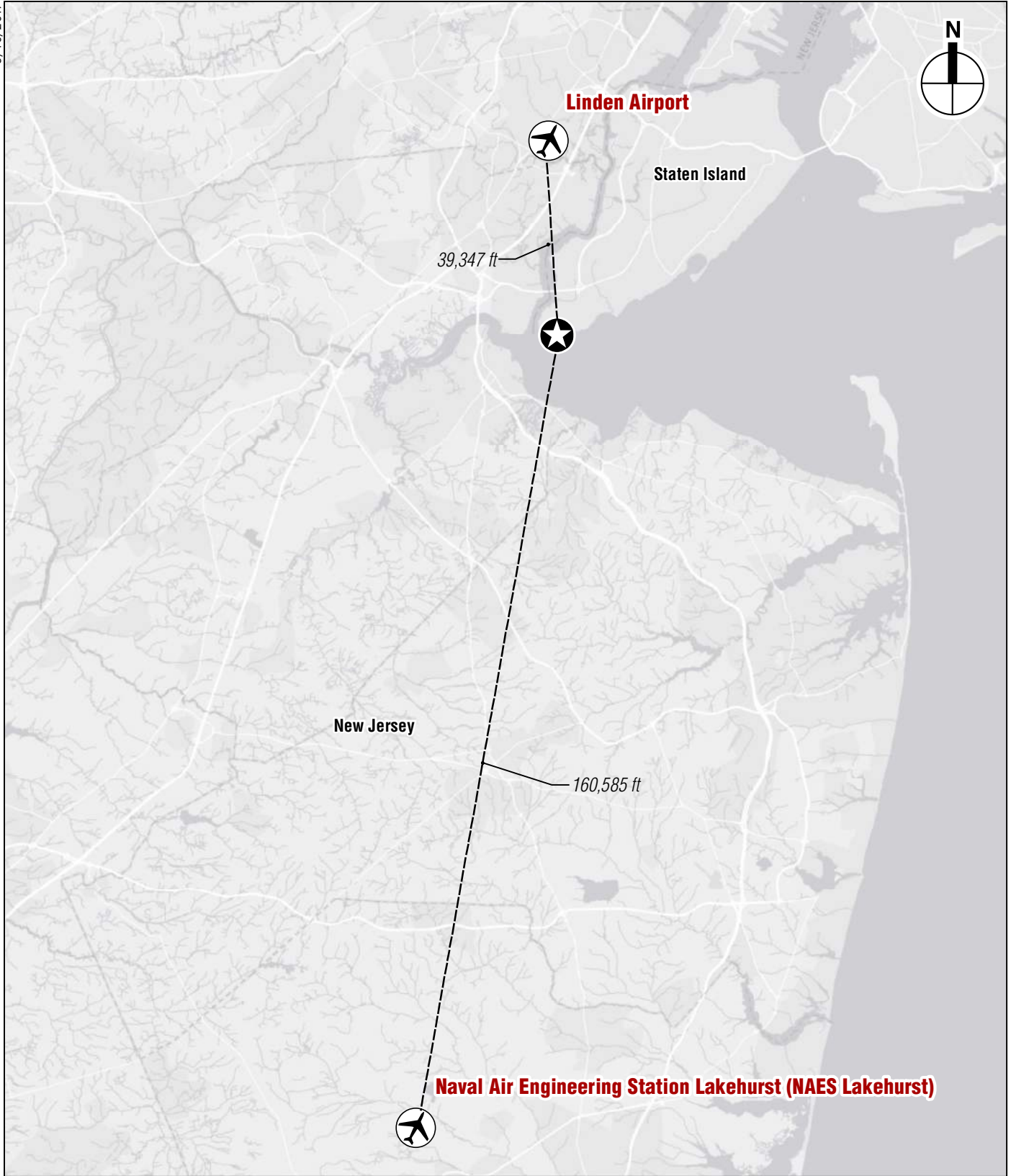
— Delaware River (Wild and Scenic River)

0 5 MILES



- Not prime farmland
- All areas are prime farmland
- Prime farmland if drained

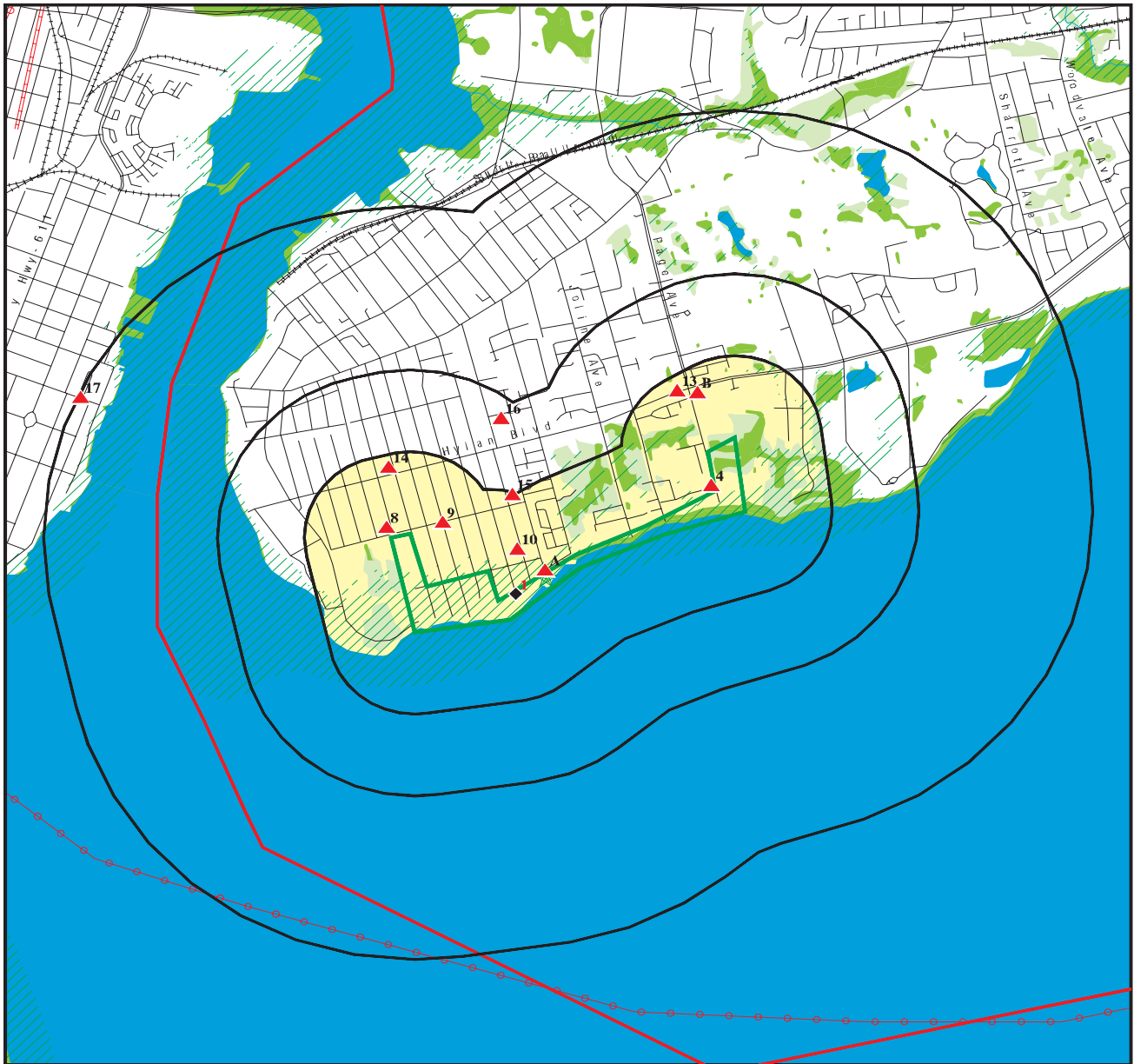
3/10/2017



- ★ Project Area
- ✈ Airport

0 5 MILES

OVERVIEW MAP - 4717360.2S



- Target Property
- Sites at elevations higher than or equal to the target property
- Sites at elevations lower than the target property
- Manufactured Gas Plants
- National Priority List Sites
- Dept. Defense Sites
- Indian Reservations BIA
- County Boundary
- Power transmission lines
- Pipelines
- 100-year flood zone
- 500-year flood zone
- National Wetland Inventory
- State Wetlands

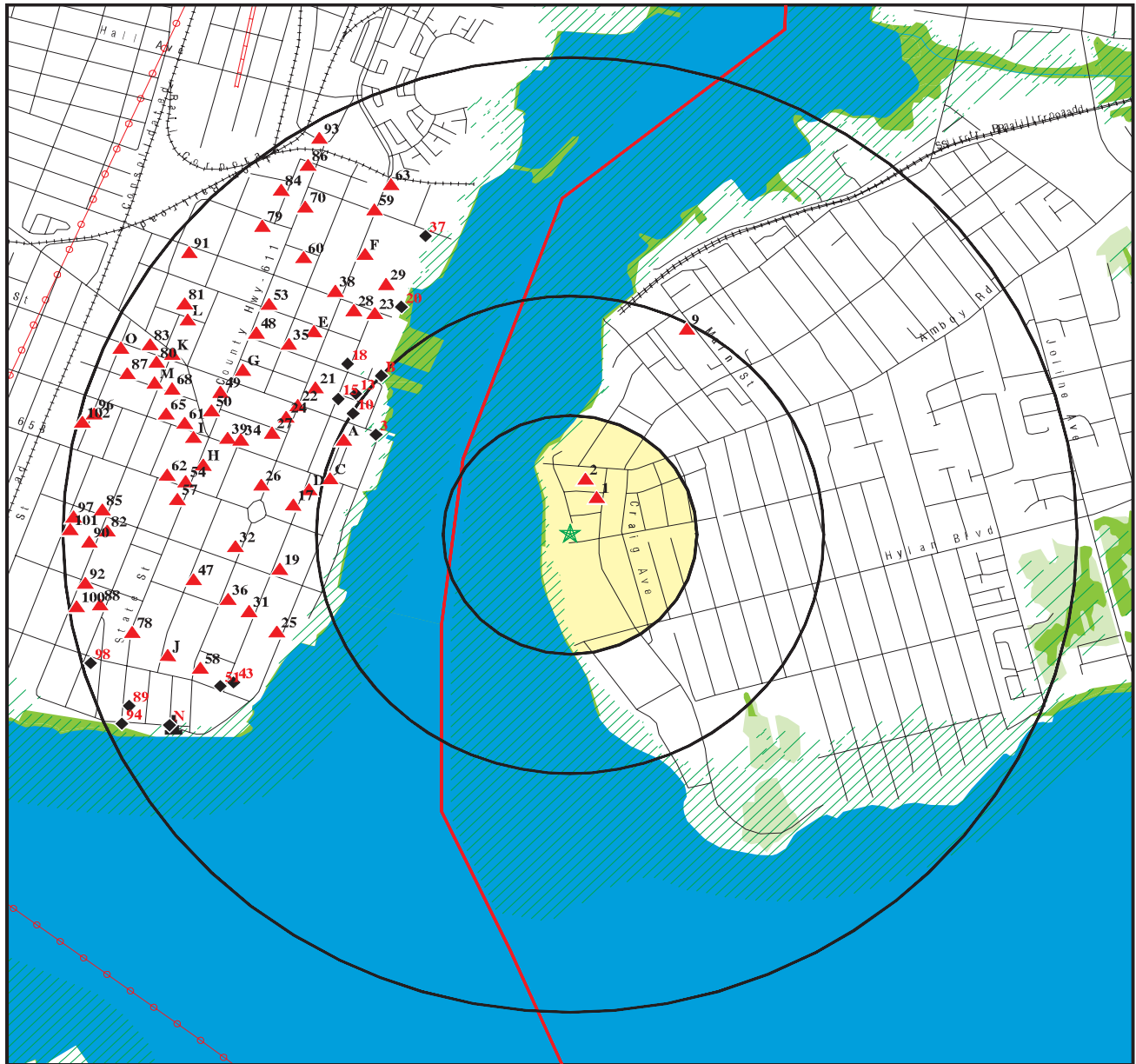


This report includes Interactive Map Layers to display and/or hide map information. The legend includes only those icons for the default map view.

<p>SITE NAME: Tottenville Shoreline Protection ADDRESS: 429 Loretto Street Staten Island NY 10307 LAT/LONG: 40.499241 / 74.237819</p>	<p>CLIENT: AKRF, Inc. CONTACT: Neoma Chefalo INQUIRY #: 4717360.2s DATE: September 01, 2016 5:08 pm</p>
---	--

Copyright © 2016 EDR, Inc. © 2015 TomTom ReL 2015.

OVERVIEW MAP - 4872504.2S



- ★ Target Property
- ▲ Sites at elevations higher than or equal to the target property
- ◆ Sites at elevations lower than the target property
- ▲ Manufactured Gas Plants
- ☒ National Priority List Sites
- ☒ Dept. Defense Sites

- ▨ Indian Reservations BIA
- ⚡ County Boundary
- ⚡ Power transmission lines
- ⚡ Pipelines
- ▨ 100-year flood zone
- ▨ 500-year flood zone
- ▨ National Wetland Inventory
- ▨ State Wetlands



This report includes Interactive Map Layers to display and/or hide map information. The legend includes only those icons for the default map view.

<p>SITE NAME: 70 Satterlee Street ADDRESS: 70 Satterlee Street Staten Island NY 10307 LAT/LONG: 40.505612 / 74.254278</p>	<p>CLIENT: AKRF, Inc. CONTACT: Neoma Chefalo INQUIRY #: 4872504.2s DATE: March 07, 2017 6:35 pm</p>
--	--

Copyright © 2017 EDR, Inc. © 2015 TomTom ReL 2015.