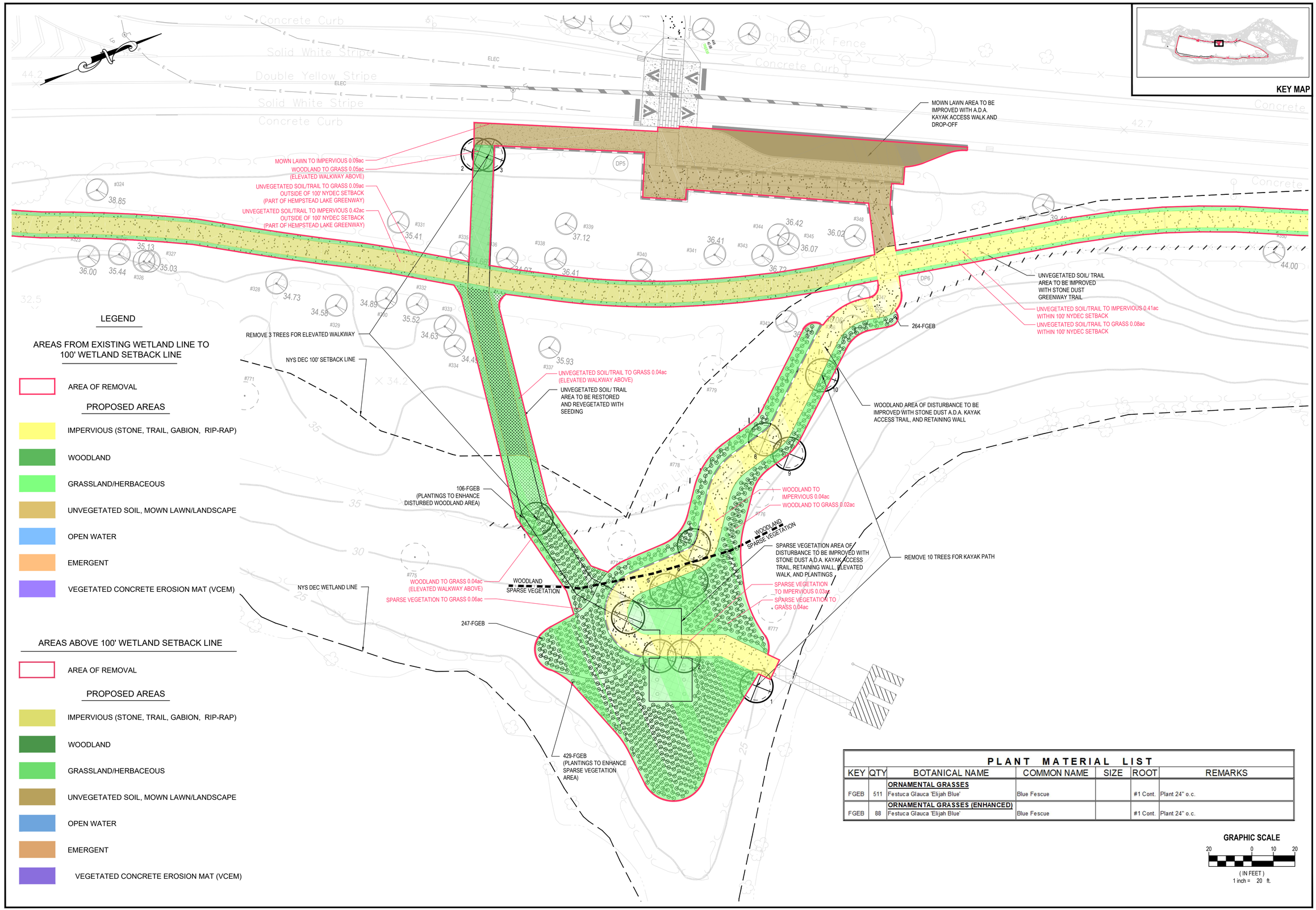

PLANT MATERIAL LIST

KEY	QTY	BOTANICAL NAME	COMMON NAME	SIZE	ROOT	REMARKS
		ORNAMENTAL GRASSES				
FGEB	511	Festuca Glauca 'Elijah Blue'	Blue Fescue		#1 Cont.	Plant 24" o.c.
		ORNAMENTAL GRASSES (ENHANCED)				
FGEB	88	Festuca Glauca 'Elijah Blue'	Blue Fescue		#1 Cont.	Plant 24" o.c.

PROGRAM CONSULTANT:

Living Shoreline Bay

CLIENTS:

New York State OFFICE OF PARKS, RECREATION AND HISTORIC PRESERVATION — Parks, Recreation and Historic Preservation

Governor's Office of Storm Recovery

LEAD LANDSCAPE ARCHITECTS + ENGINEERS:

H2M architects + engineers
538 Broad Hollow Road
4th Floor East
Melville, NY 11747
P:(631)756-8000
F:(631)694-4122

Stantec

CIVIL ENGINEERS:

MATRIXNEWORLD
Engineering Progress
Matrix New World Engineering Land Surveying and Landscape Architecture, P.C.
442 State Route 35, Second Floor
Eatontown, New Jersey 07724
Tel: 732-568-2999
Fax: 973-240-1818
www.matrixneworld.com
NEW JERSEY CERTIFICATE OF AUTHORIZATION No. 24GA27602900

LKB CONSULTING ENGINEERS

Cashin Associates, P.C.
ENGINEERING • PLANNING • CONSTRUCTION MANAGEMENT

SEAL

"ALTERATION OF THIS DOCUMENT EXCEPT BY A LICENSED PROFESSIONAL IS ILLEGAL"

THESE DOCUMENTS CONTAIN POTENTIALLY SENSITIVE INFORMATION AND SHALL BE USED FOR THEIR INTENDED PURPOSE. ONCE THE INTENDED PURPOSE HAS CEASED, THE DOCUMENTS SHALL BE DESTROYED IN A SECURE MANNER.

IT IS A VIOLATION OF STATE EDUCATION LAW FOR ANY PERSON, UNLESS UNDER THE DIRECTION OF A LICENSED ARCHITECT TO ALTER THIS DOCUMENT IN ANYWAY. ALTERATIONS MUST HAVE THE SEAL AFFIXED ALONG WITH A DESCRIPTION OF THE ALTERATIONS, DATE AND ARCHITECT'S SIGNATURE. COPYRIGHT © 2012

PHASE
90% SUBMISSION

Revisions

Number	Description	Date:
1	PER DEC COMMENTS	9/21/18
2	PER DEC COMMENTS	10/05/18
3		
4		
5		

Project Title

HEMPSTEAD LAKE STATE PARK

CONTRACT
CONTRACT G - GENERAL CONSTRUCTION AND SITEWORK

PROJECT #: NYSP-1702
DATE: JULY 2018
DESIGNED BY: NM/JG
DRAWN BY: MHA
CHECKED BY: JG
REVIEWED BY: MWK

SHEET TITLE
PACKAGE 5 LAKE PAVILION & ELEVATED WALKWAY PLANTING PLAN (DEC VEGETATION AREAS)

SHEET #
DSP 1.2

C:\Users\jgarsi\appdata\local\temp\AcPublish_520\Package 5 - DSP Detailed Site Plans - 2015.dwg Last Modified: Oct 04, 2018 - 12:49pm Plotted on: Oct 05, 2018 - 3:31pm By gjarsi

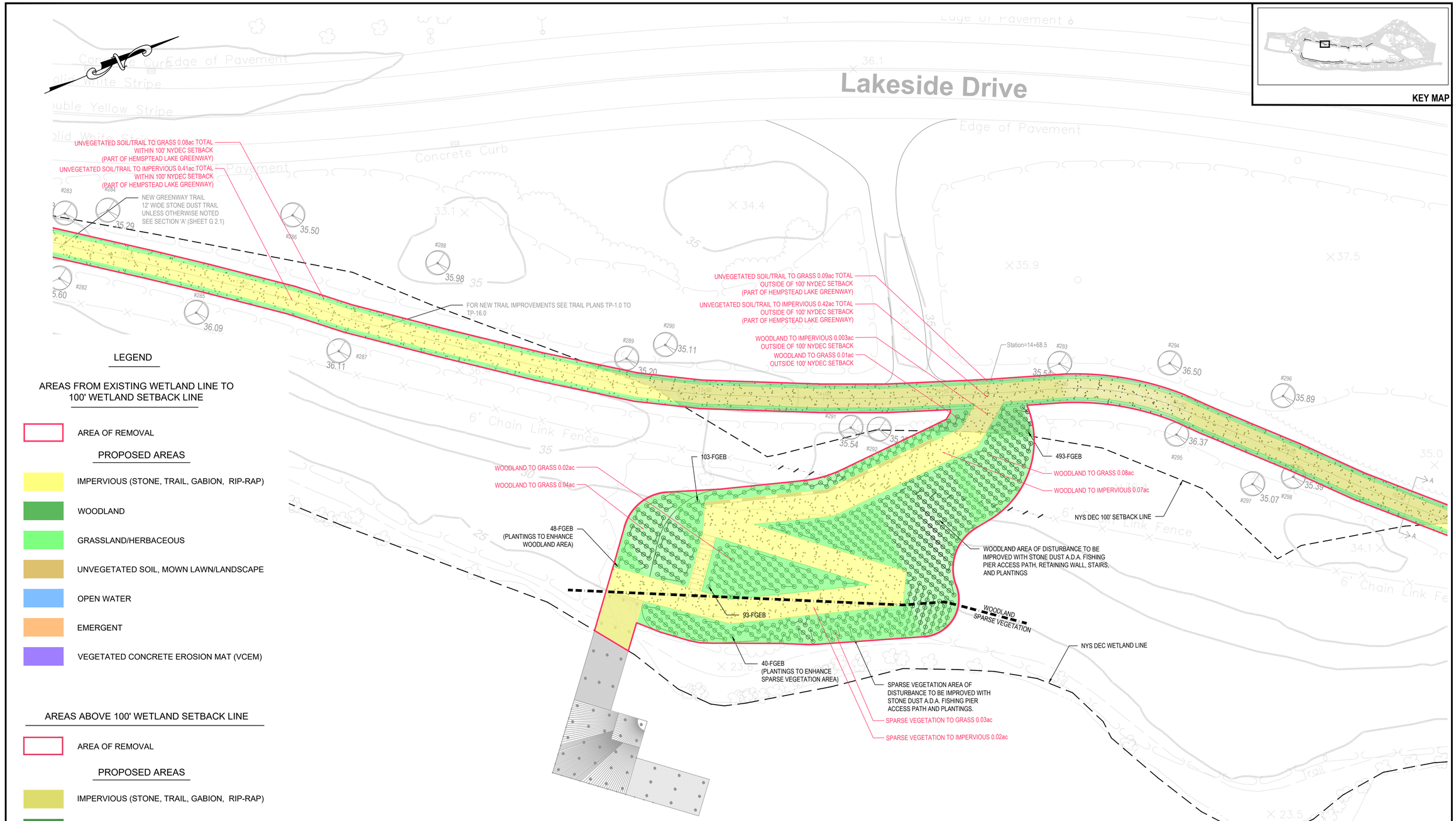

LEGEND

AREAS FROM EXISTING WETLAND LINE TO 100' WETLAND SETBACK LINE

- AREA OF REMOVAL

PROPOSED AREAS

- IMPERVIOUS (STONE, TRAIL, GABION, RIP-RAP)
- WOODLAND
- GRASSLAND/HERBACEOUS
- UNVEGETATED SOIL, MOWN LAWN/LANDSCAPE
- OPEN WATER
- EMERGENT
- VEGETATED CONCRETE EROSION MAT (VCEM)

AREAS ABOVE 100' WETLAND SETBACK LINE

- AREA OF REMOVAL

PROPOSED AREAS

- IMPERVIOUS (STONE, TRAIL, GABION, RIP-RAP)
- WOODLAND
- GRASSLAND/HERBACEOUS
- UNVEGETATED SOIL, MOWN LAWN/LANDSCAPE
- OPEN WATER
- EMERGENT
- VEGETATED CONCRETE EROSION MAT (VCEM)

GRAPHIC SCALE

20 0 10 20

(IN FEET)
1 inch = 20 ft.

PLANT MATERIAL LIST

KEY	QTY	BOTANICAL NAME	COMMON NAME	SIZE	ROOT	REMARKS
		ORNAMENTAL GRASSES				
FGEB	689	Festuca Glauca 'Elijah Blue'	Blue Fescue		#1 Cont.	Plant 24" o.c.
		ORNAMENTAL GRASSES (ENHANCED)				
FGEB	88	Festuca Glauca 'Elijah Blue'	Blue Fescue		#1 Cont.	Plant 24" o.c.

PROGRAM CONSULTANT:

Living BAY

CLIENTS:

NEW YORK STATE OF OPPORTUNITY Parks, Recreation and Historic Preservation

Governor's Office of Storm Recovery

LEAD LANDSCAPE ARCHITECTS + ENGINEERS:

H2M architects + engineers
538 Broad Hollow Road
4th Floor East
Melville, NY 11747
P:(631)756-8000
F:(631)694-4122

Stantec

CIVIL ENGINEERS:

MATRIXNEWORLD
Engineering Progress
Matrix New World Engineering Land Surveying and Landscape Architecture, P.C.
442 State Route 35, Second Floor
Eatontown, New Jersey 07724
Tel: 732-568-2999
Fax: 973-243-1818
MBE / DBE / SBE
www.matrixneworld.com
NEW JERSEY CERTIFICATE OF AUTHORIZATION No. 24GA27602900

LKB CONSULTING ENGINEERS

Cashin Associates, P.C.
ENGINEERING • PLANNING • CONSTRUCTION MANAGEMENT
Est. 1928

SEAL

"ALTERATION OF THIS DOCUMENT EXCEPT BY A LICENSED PROFESSIONAL IS ILLEGAL"

THESE DOCUMENTS CONTAIN POTENTIALLY SENSITIVE INFORMATION AND SHALL BE USED FOR THEIR INTENDED PURPOSE. ONCE THE INTENDED PURPOSE HAS CEASED, THE DOCUMENTS SHALL BE DESTROYED IN A SECURE MANNER.

IT IS A VIOLATION OF STATE EDUCATION LAW FOR ANY PERSON, UNLESS UNDER THE DIRECTION OF A LICENSED ARCHITECT TO ALTER THIS DOCUMENT IN ANYWAY. ALTERATIONS MUST HAVE THE SEAL AFFIXED ALONG WITH A DESCRIPTION OF THE ALTERATIONS, DATE AND ARCHITECT'S SIGNATURE. COPYRIGHT © 2012

PHASE
90% SUBMISSION

Revisions

Number	Description	Date:
1	PER DEC COMMENTS	9/21/18
2	PER DEC COMMENTS	10/05/18
3		
4		
5		

Project Title

HEMPSTEAD LAKE STATE PARK

CONTRACT
CONTRACT G - GENERAL CONSTRUCTION AND SITEWORK

PROJECT #: NYSP-1702
DATE: JULY 2018
DESIGNED BY: NM/JG
DRAWN BY: MHA
CHECKED BY: JG
REVIEWED BY: MWK

SHEET TITLE
PACKAGE 5 WEST SIDE FISHING PIER PLANTING PLAN
(DEC VEGETATION AREA)

SHEET #
DSP 2.2

C:\Users\gparisi\appdata\local\temp\AcPublish_17100\Package 5 - DSP Detailed Site Plans - 2015.dwg Last Modified: Oct 05, 2018 - 3:32pm Plotted on: Oct 08, 2018 - 10:09am By gparisi

EAST SIDE LAKE ACCESS STAIR 'A'

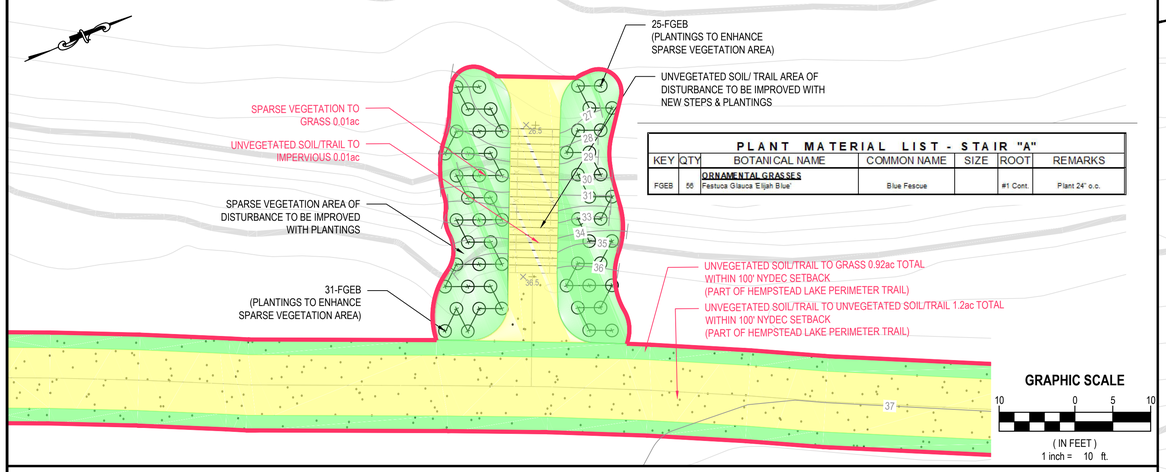

PLANT MATERIAL LIST - STAIR "A"						
KEY	QTY	BOTANICAL NAME	COMMON NAME	SIZE	ROOT	REMARKS
		ORNAMENTAL GRASSES				
FGEB	56	Festuca Glauca 'Elijah Blue'	Blue Fescue		#1 Cont.	Plant 24" o.c.

EAST SIDE LAKE ACCESS STAIR 'B'

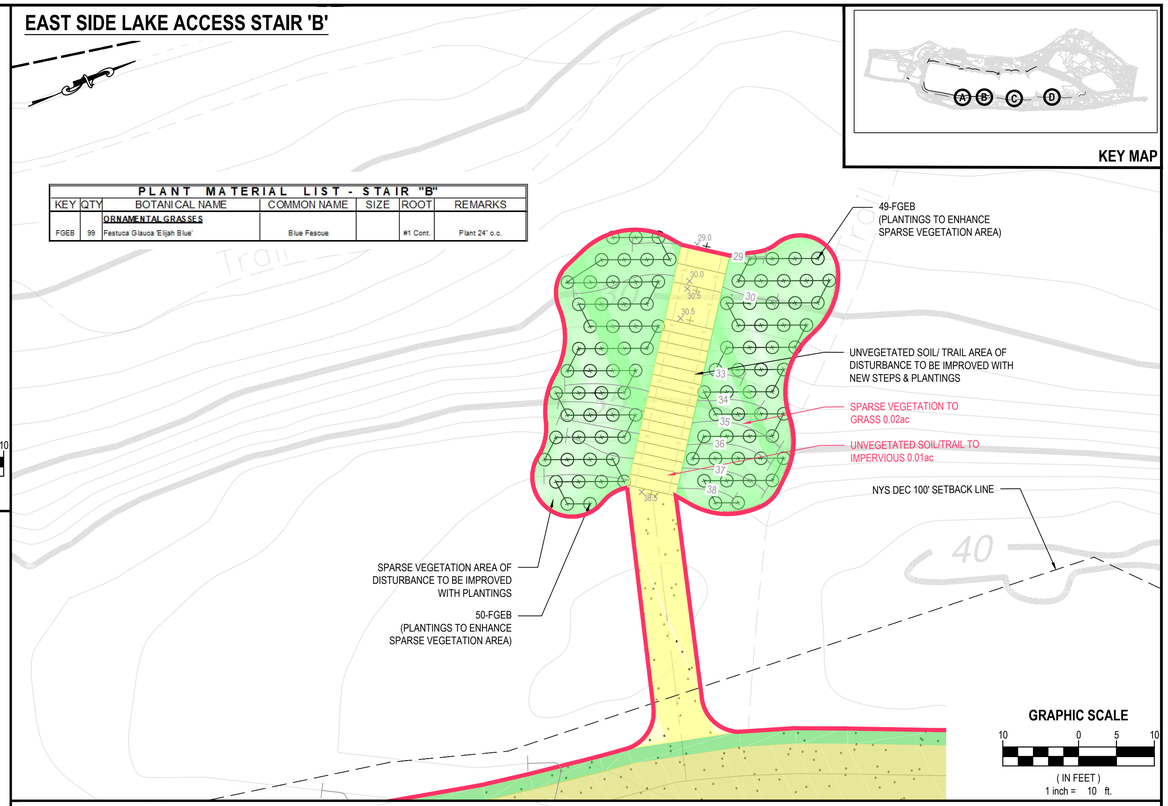

PLANT MATERIAL LIST - STAIR "B"						
KEY	QTY	BOTANICAL NAME	COMMON NAME	SIZE	ROOT	REMARKS
		ORNAMENTAL GRASSES				
FGEB	99	Festuca Glauca 'Elijah Blue'	Blue Fescue		#1 Cont.	Plant 24" o.c.

EAST SIDE LAKE ACCESS STAIR 'D'

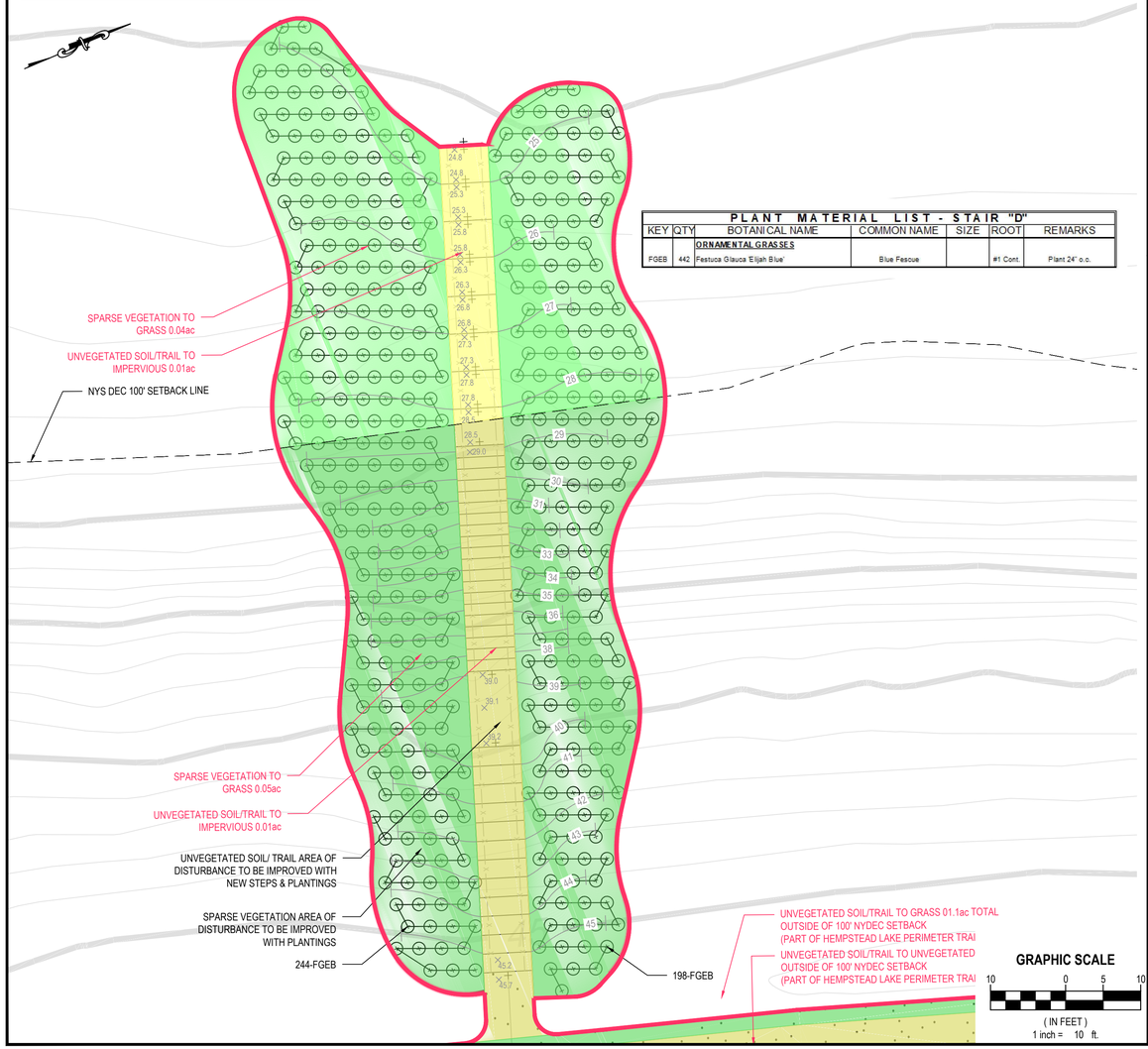

PLANT MATERIAL LIST - STAIR "D"						
KEY	QTY	BOTANICAL NAME	COMMON NAME	SIZE	ROOT	REMARKS
		ORNAMENTAL GRASSES				
FGEB	442	Festuca Glauca 'Elijah Blue'	Blue Fescue		#1 Cont.	Plant 24" o.c.

EAST SIDE LAKE ACCESS STAIR 'C'

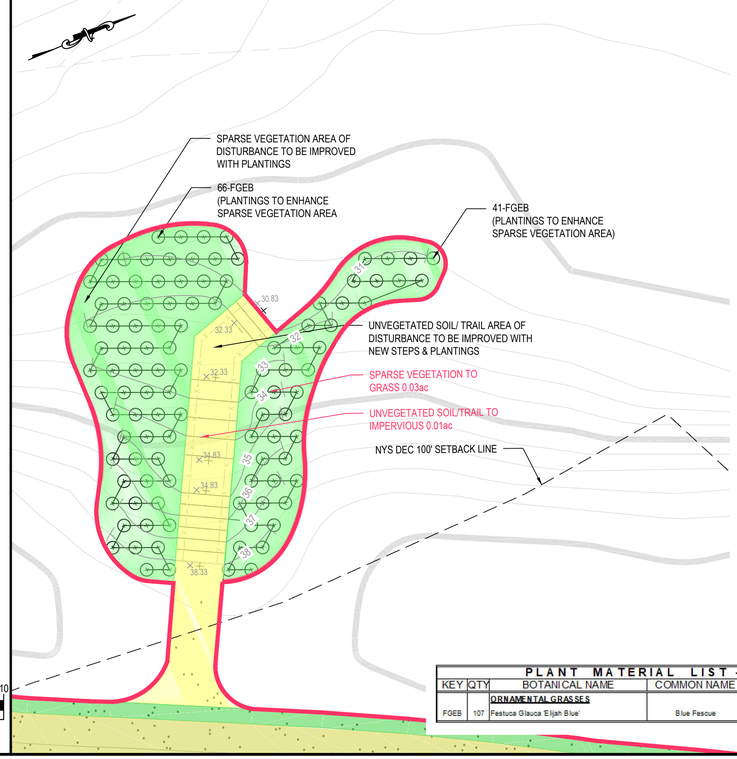

PLANT MATERIAL LIST - STAIR "C"						
KEY	QTY	BOTANICAL NAME	COMMON NAME	SIZE	ROOT	REMARKS
		ORNAMENTAL GRASSES				
FGEB	107	Festuca Glauca 'Elijah Blue'	Blue Fescue		#1 Cont.	Plant 24" o.c.

LEGEND

AREAS FROM EXISTING WETLAND LINE TO 100' WETLAND SETBACK LINE

- AREA OF REMOVAL

PROPOSED AREAS

- IMPERVIOUS (STONE, TRAIL, GABION, RIP-RAP)
- WOODLAND
- GRASSLAND/HERBACEOUS

AREAS ABOVE 100' WETLAND SETBACK LINE

- AREA OF REMOVAL

PROPOSED AREAS

- IMPERVIOUS (STONE, TRAIL, GABION, RIP-RAP)
- WOODLAND
- GRASSLAND/HERBACEOUS

GRAPHIC SCALE
10 0 5 10
(IN FEET)
1 inch = 10 ft.

PROGRAM CONSULTANT:
Living Shoreline Bay

CLIENTS:
New York State Office of Parks, Recreation and Historic Preservation
Governor's Office of Storm Recovery

LEAD LANDSCAPE ARCHITECTS + ENGINEERS:
H2M architects + engineers
538 Broad Hollow Road
4th Floor East
Melville, NY 11747
P:(631)756-8000
F:(631)694-4122

Stantec

CIVIL ENGINEERS:
MATRIXNEWORLD
Engineering Progress
Matrix New World Engineering Land Surveying and Landscape Architecture, P.C.
442 State Route 35, Second Floor
Eatontown, New Jersey 07724
MBE / DBE / SBE
Tel: 732-568-2999
Fax: 973-240-1818
www.matrixnewworld.com
NEW JERSEY CERTIFICATE OF AUTHORIZATION No. 24GA27402900

LKB CONSULTING ENGINEERS

Cashin Associates, P.C.
ENGINEERING • PLANNING • CONSTRUCTION MANAGEMENT
Est. 1928

SEAL

"ALTERATION OF THIS DOCUMENT EXCEPT BY A LICENSED PROFESSIONAL IS ILLEGAL"

THESE DOCUMENTS CONTAIN POTENTIALLY SENSITIVE INFORMATION AND SHALL BE USED FOR THEIR INTENDED PURPOSE. ONCE THE INTENDED PURPOSE HAS CEASED, THE DOCUMENTS SHALL BE DESTROYED IN A SECURE MANNER.

IT IS A VIOLATION OF STATE EDUCATION LAW FOR ANY PERSON, UNLESS UNDER THE DIRECTION OF A LICENSED ARCHITECT TO ALTER THIS DOCUMENT IN ANYWAY. ALTERATIONS MUST HAVE THE SEAL AFFIXED ALONG WITH A DESCRIPTION OF THE ALTERATIONS, DATE AND ARCHITECT'S SIGNATURE. COPYRIGHT © 2012

PHASE
90% SUBMISSION

Revisions

Number	Description	Date:
1	PER DEC COMMENTS	9/21/18
2	PER DEC COMMENTS	10/05/18
3		
4		
5		

Project Title

HEMPSTEAD LAKE STATE PARK

CONTRACT
CONTRACT G - GENERAL CONSTRUCTION AND SITEWORK

PROJECT #: NYSP-1702
DATE: JULY 2018
DESIGNED BY: NM/JG
DRAWN BY: MHA
CHECKED BY: JG
REVIEWED BY: MWK

SHEET TITLE
PACKAGE 5 EAST SIDE LAKE ACCESS PLANTING PLAN
(DEC VEGETATION AREAS)

SHEET #
DSP 6.2

C:\Users\gparisi\appdata\local\temp\AcPublish_17100\Package 5 - DSP Detailed Site Plans - 2015.dwg Last Modified: Oct 05, 2018 - 3:32pm Plotted on: Oct 08, 2018 - 10:38am By gparisi