Restoration and Flood Mitigation at Beede Brook Project

USFWS NWI Maps
NYSDEC Wetlands and Waterways Map
APA Wetlands Map
FEMA Flood Insurance Rate Map

USFWS National Wetlands Inventory Map

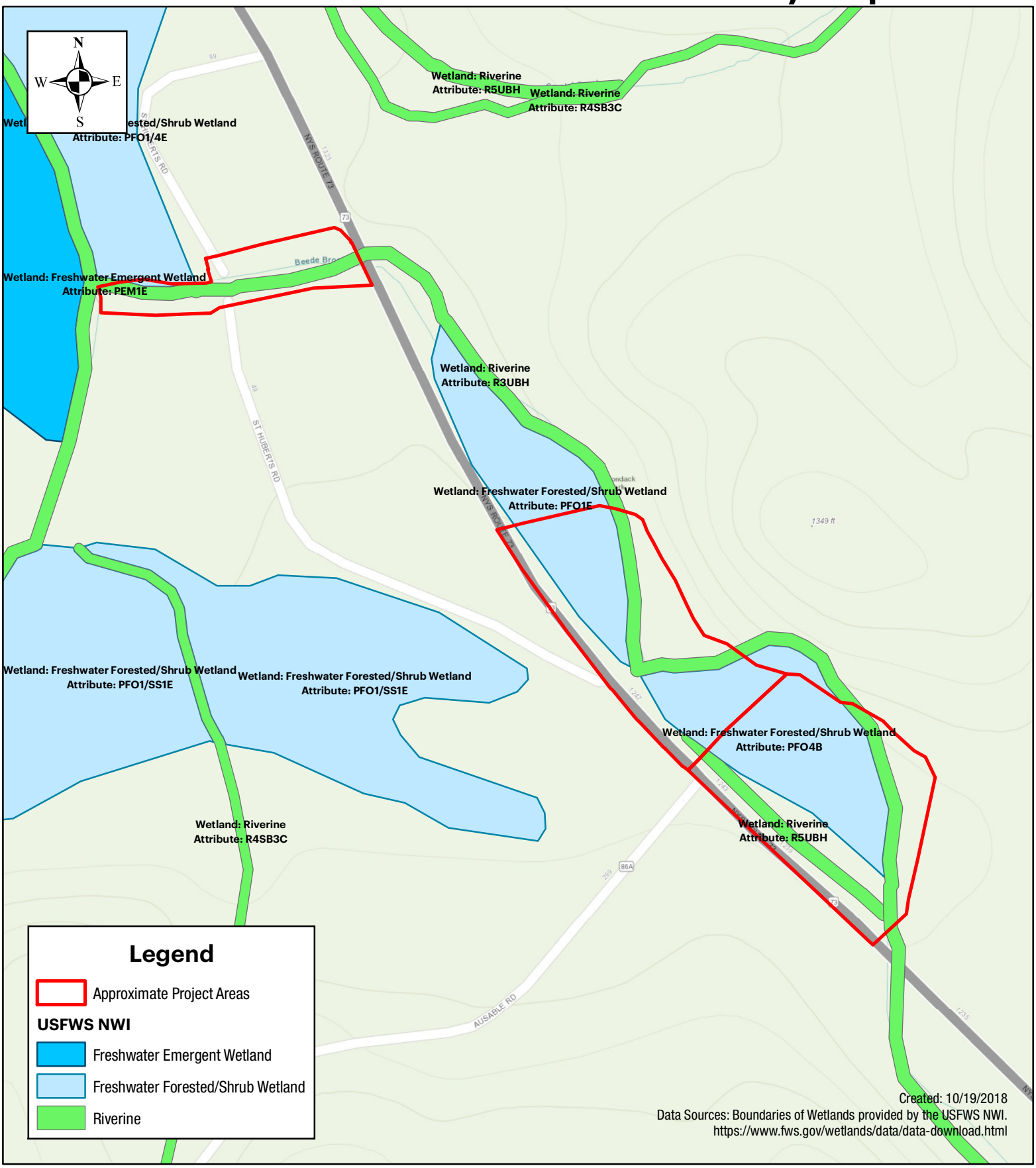

Tectonic

1:3,000

0 250 500 1,000 Feet

Restoration and Flood Mitigation at Beede Brook
Hamlet of St. Huberts
Town of Keene
Essex County, New York

NYSDEC Wetlands and Waterways Map

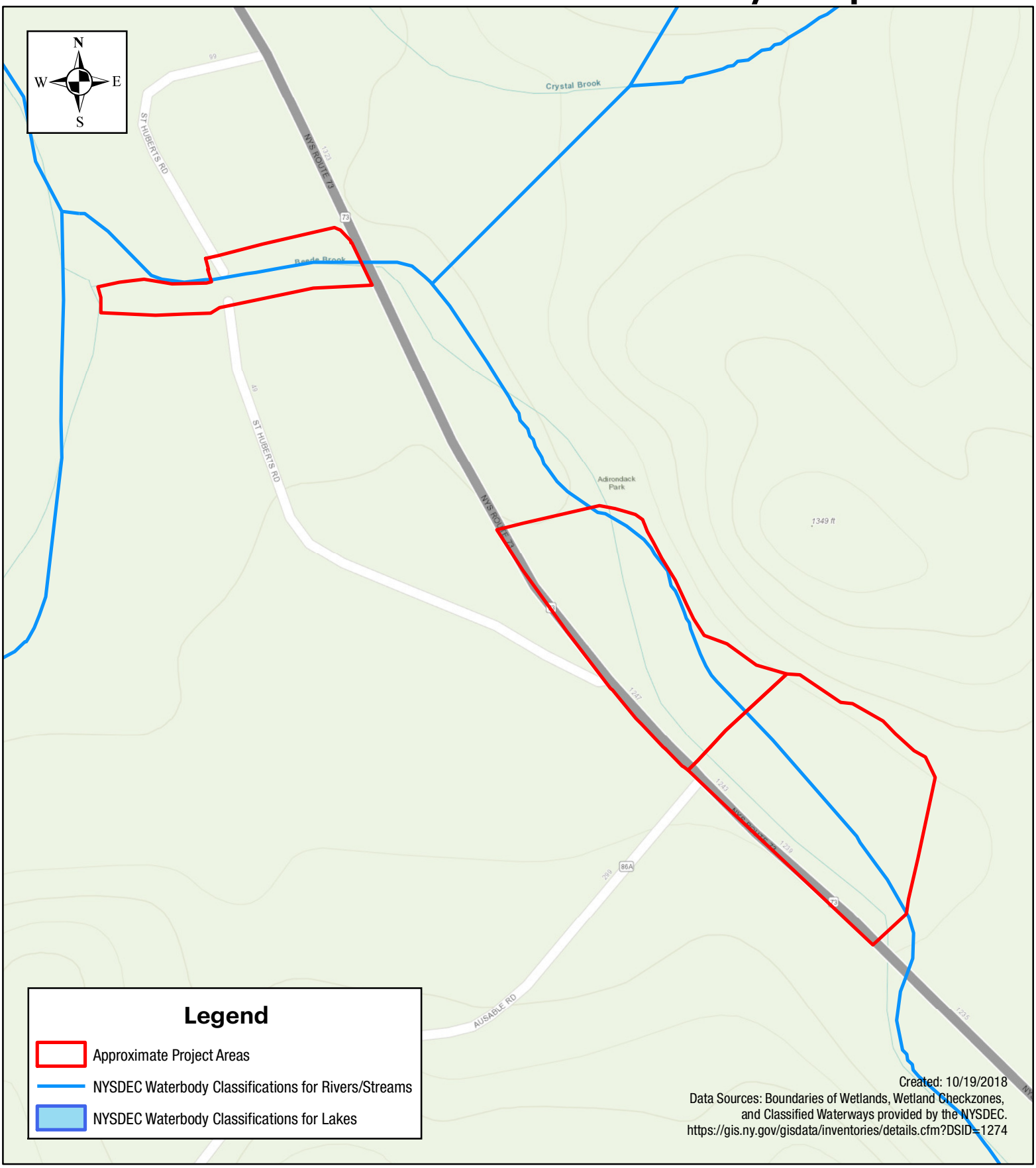

Tectonic

1:3,000

0 250 500 1,000 Feet

Restoration and Flood Mitigation at Beede Brook
Hamlet of St. Huberts
Town of Keene
Essex County, New York

APA Wetlands Map

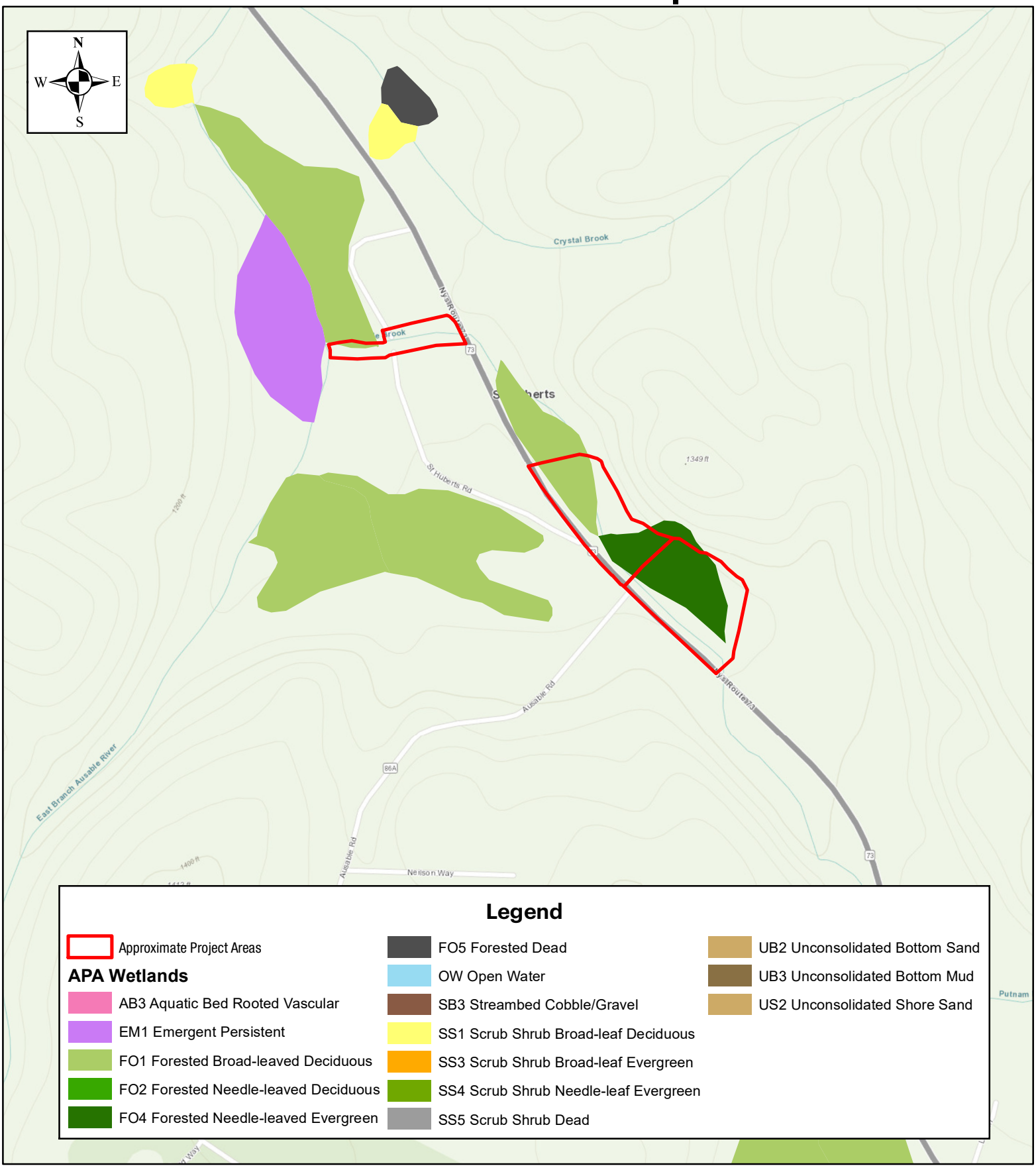

Tectonic

1:6,000

0 495 990 1,980 Feet

Restoration and Flood Mitigation at Beede Brook
Hamlet of St. Huberts
Town of Keene
Essex County, New York

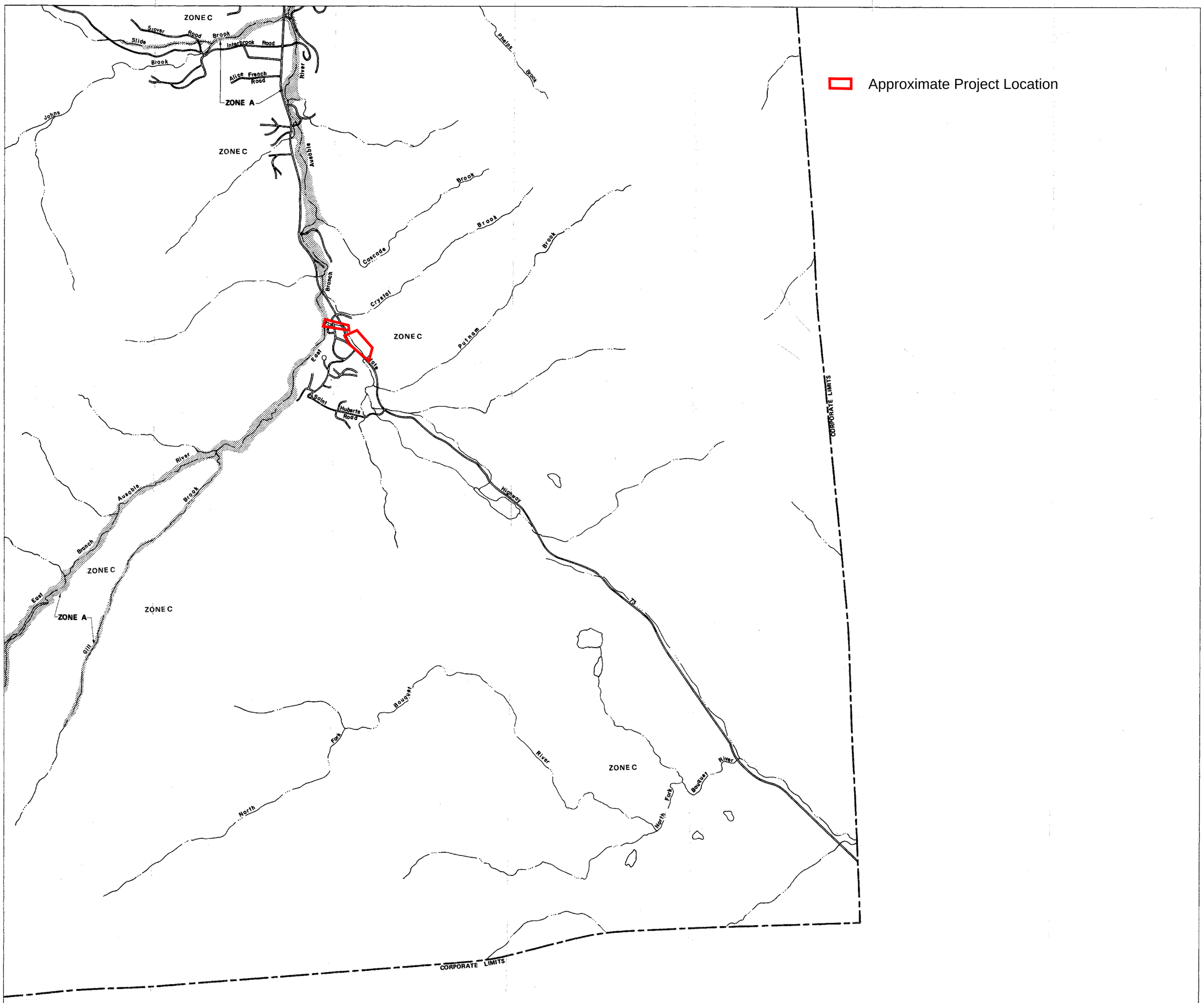

KEY TO MAP

Zone Designations*	ZONE C / ZONE A / ZONE C
Base Flood Elevation Line With Elevation In Feet**	513
Base Flood Elevation in Feet Where Uniform Within Zone**	(EL 987)
Elevation Reference Mark	RM7×
Zone D Boundary	
River Mile	•M1.5

*Referenced to the National Geodetic Vertical Datum of 1929

*EXPLANATION OF ZONE DESIGNATIONS

A flood insurance map displays the zone designations for a community according to the several designated flood hazards. The zone designations used by FEMA are:

ZONE	EXPLANATION
A	Areas of 100-year flood; base flood elevations and flood hazard factors not determined.
A0	Areas of 100-year shallow flooding where depths are between one (1) and three (3) feet; average depths of inundation are shown, but no flood hazard factors are determined.
AH	Areas of 100-year shallow flooding where depths are between one (1) and three (3) feet; base flood elevations are shown, but no flood hazard factors are determined.
A1-A30	Areas of 100-year flood; base flood elevations and flood hazard factors determined.
A99	Areas of 100-year flood to be protected by flood protection system under construction; base flood elevations and flood hazard factors not determined.
B	Areas between limits of the 100-year flood and 500-year flood; or certain areas subject to 100-year flooding with average depths less than one (1) foot or where the contributing drainage area is less than one square mile; or areas protected by levees from the base flood. (Medium shading)
C	Areas of minimal flooding. (No shading)
D	Areas of undetermined, but possible, flood hazards.
V	Areas of 100-year coastal flood with velocity (wave action); base flood elevations and flood hazard factors not determined.
V1-V30	Areas of 100-year coastal flood with velocity (wave action); base flood elevations and flood hazard factors determined.

NOTES TO USER

Certain areas not in the special flood hazard areas (zones A and V) may be protected by flood control structures.

This map is for flood insurance purposes only; it does not necessarily show all areas subject to flooding in the community or all planimetric features outside special flood hazard areas.

INITIAL IDENTIFICATION:
NOVEMBER 1, 1974

FLOOD HAZARD BOUNDARY MAP REVISIONS:
JULY 16, 1976
DECEMBER 22, 1978

FLOOD INSURANCE RATE MAP EFFECTIVE:
JUNE 5, 1985

FLOOD INSURANCE RATE MAP REVISIONS:

Refer to the FLOOD INSURANCE RATE MAP EFFECTIVE date shown on this map to determine when actuarial rates apply to structures in the zones where elevations or depths have been established.

To determine if flood insurance is available in this community, contact your insurance agent, or call the National Flood Insurance Program, at (800) 638-6620.

APPROXIMATE SCALE
2000 0 2000 FEET

NATIONAL FLOOD INSURANCE PROGRAM

FIRM
FLOOD INSURANCE RATE MAP

TOWN OF
KEENE, NEW YORK
ESSEX COUNTY

PANEL 75 OF 75
(SEE MAP INDEX FOR PANELS NOT PRINTED)

COMMUNITY-PANEL NUMBER
361151 0075 C

EFFECTIVE DATE:
JUNE 5, 1985

Federal Emergency Management Agency