FEMA Floodplain Map

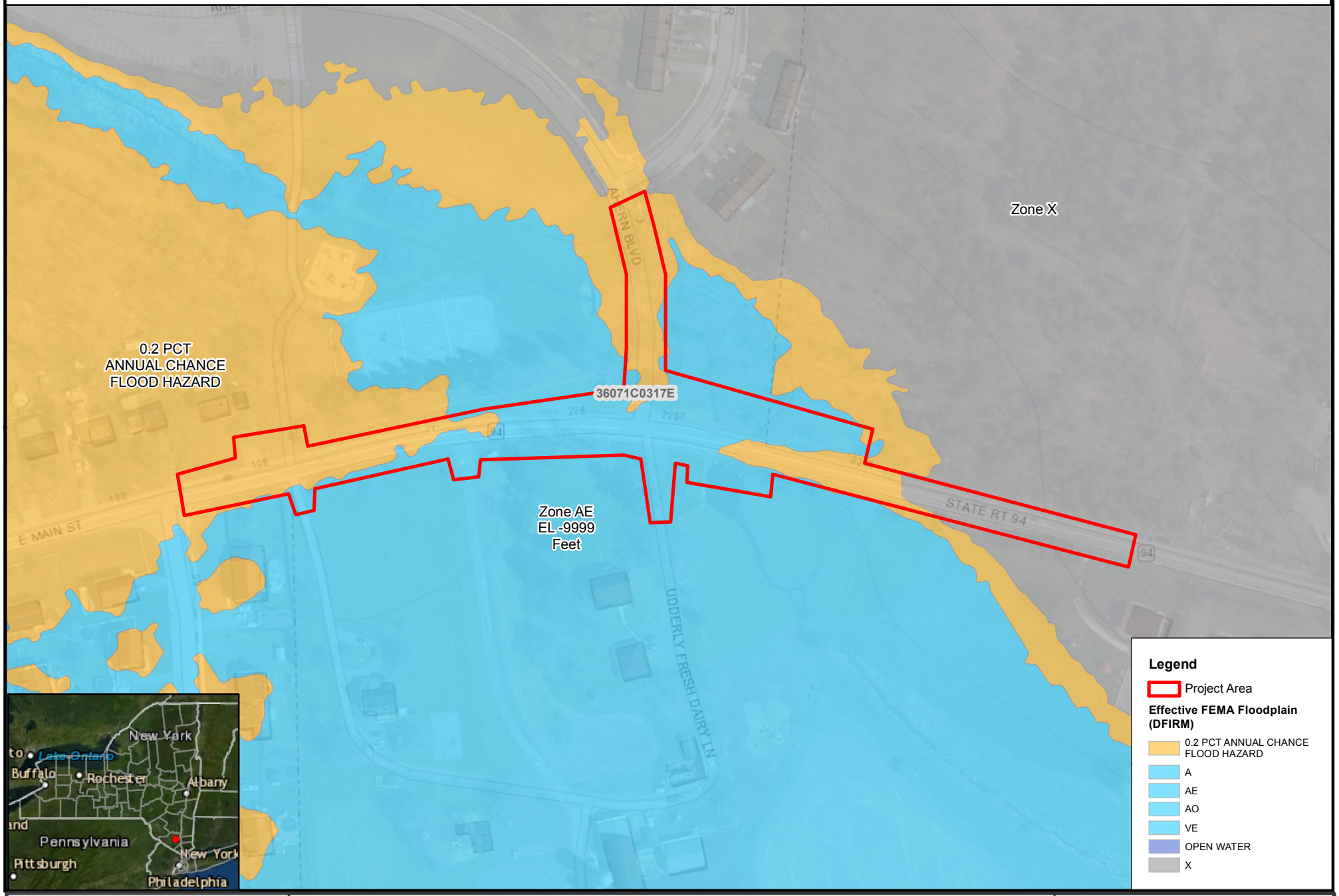

0 0.02 0.04 Miles

Washingtonville Culverts and Drainage Project
Town of Blooming Grove, Orange County, New York

Data Sources: Esri Topographic and World Imagery Basemap, NYOPDIG, NYDEC, USGS, USFWS, FEMA, NYC MapPluto, EPA OAR-OAQPS, NYS GIS Clearinghouse

Governor's Office of Storm Recovery

N

Drawn By: ASL | Version: 1.0 | Date:7/22/2019

The information contained may be incorrect, incomplete or outdated,and New York State disclaims any responsibility for the accuracy or correctnesof the information. New York State, its officers, employees, or agents shall not be liable for damages or losses of any kind, consequentiaior otherwise, incurred as a result of the use of this information, directly or indirectly.
In using this information, users further agree to indemnify,defend, and hold harmless New York State for any and all liability of any nature arising out of or resulting from the lack of accuracy or correctness of the information, or the use of the information. New York State reserves the right to make changes and updates to the information at any time and without notice.

FEMA data uses NAVD88*

NYS DEC Freshwater Wetlands Map

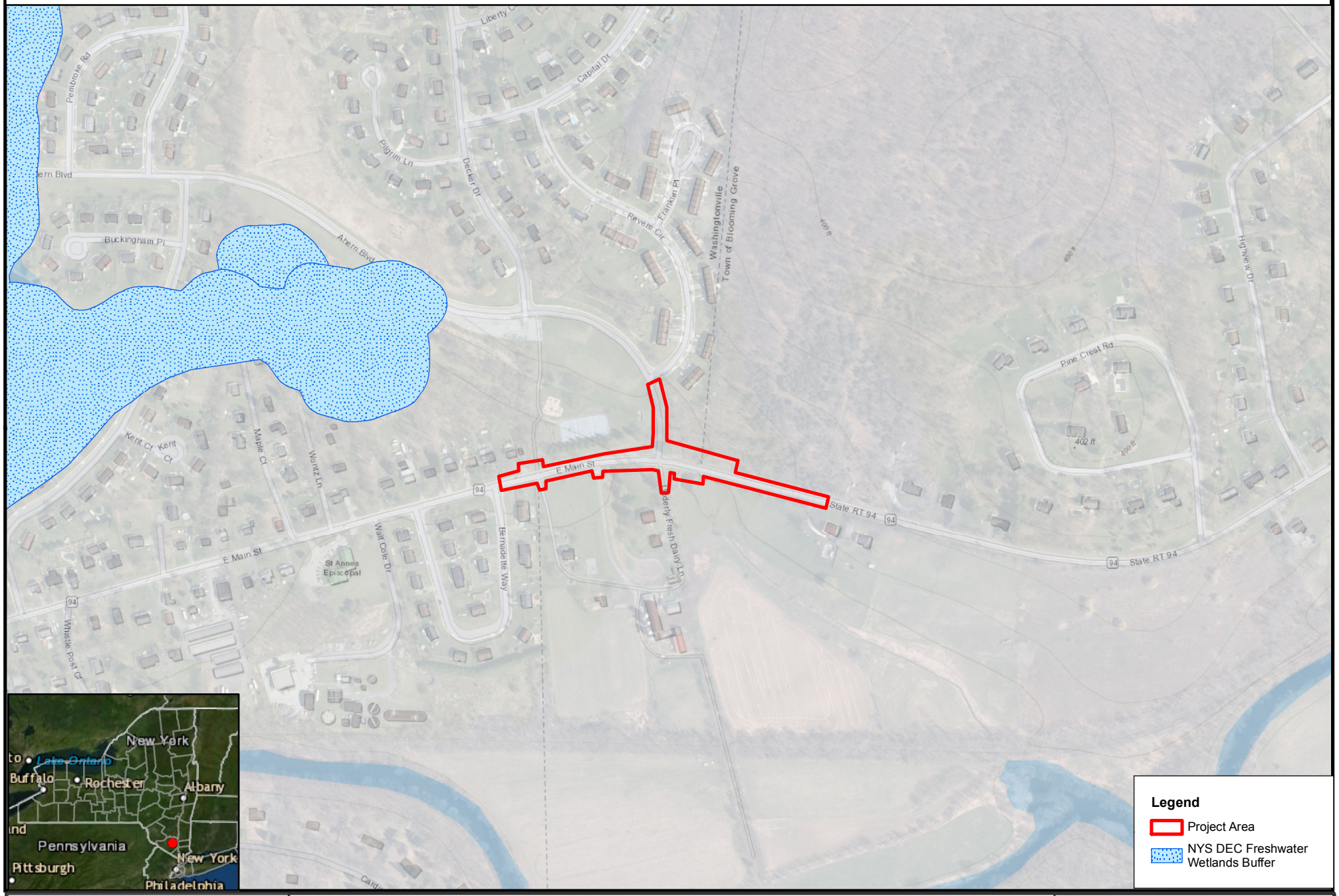

0 0.05 0.1 Miles

Washingtonville Culverts and Drainage Project
Town of Blooming Grove, Orange County, New York

Data Sources: Esri Topographic and World Imagery Basemap, NYOPDIG, NYDEC, USGS, USFWS, FEMA, NYC MapPluto, EPA OAR-OAQPS, NYS GIS Clearinghouse

Governor's Office of Storm Recovery

N

Drawn By: ASL | Version: 1.0 | Date:7/23/2019

The information contained may be incorrect, incomplete or outdated,and New York State disclaims any responsibility for the accuracy or correctnesof the information. New York State, its officers, employees, or agents shall not be liable for damages or losses of any kind, consequentiaior otherwise, incurred as a result of the use of this information, directly or indirectly.
In using this information, users further agree to indemnify,defend, and hold harmless New York State for any and all liability of any nature arising out of or resulting from the lack of accuracy or correctness of the information, or the use of the information. New York State reserves the right to make changes and updates to the information at any time and without notice.

FEMA data uses NAVD88*

National Wetlands Inventory Map

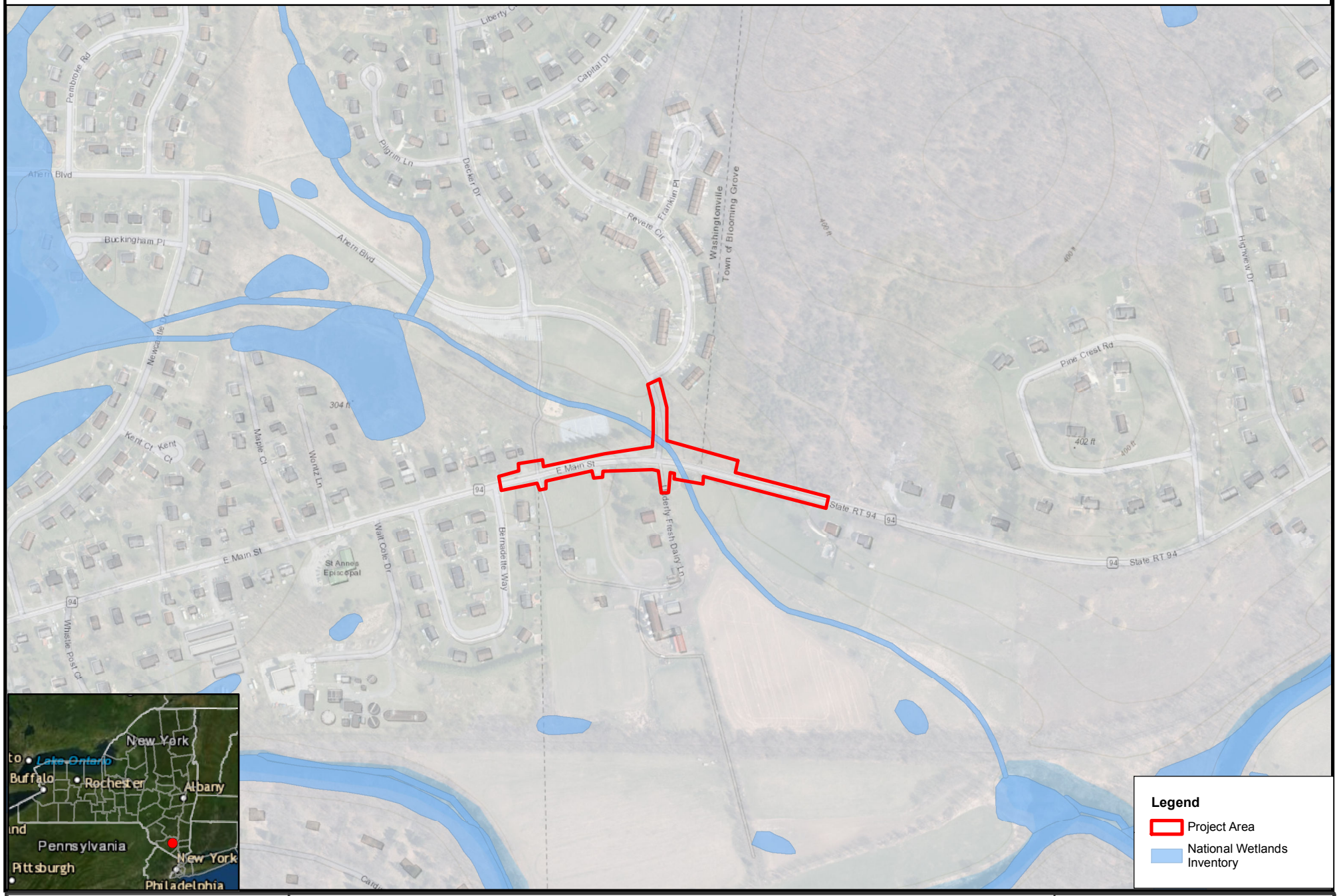

0 0.05 0.1 Miles

Washingtonville Culverts and Drainage Project
Town of Blooming Grove, Orange County, New York

Data Sources: Esri Topographic and World Imagery Basemap, NYOPDIG, NYDEC, USGS, USFWS, FEMA, NYC MapPluto, EPA OAR-OAQPS, NYS GIS Clearinghouse

Governor's Office of Storm Recovery

N

Drawn By: ASL | Version: 1.0 | Date:7/23/2019

The information contained may be incorrect, incomplete or outdated,and New York State disclaims any responsibility for the accuracy or correctnesof the information. New York State, its officers, employees, or agents shall not be liable for damages or losses of any kind, consequentiaior otherwise, incurred as a result of the use of this information, directly or indirectly.
In using this information, users further agree to indemnify,defend, and hold harmless New York State for any and all liability of any nature arising out of or resulting from the lack of accuracy or correctness of the information, or the use of the information. New York State reserves the right to make changes and updates to the information at any time and without notice.

FEMA data uses NAVD88*

Tidal Wetlands Map

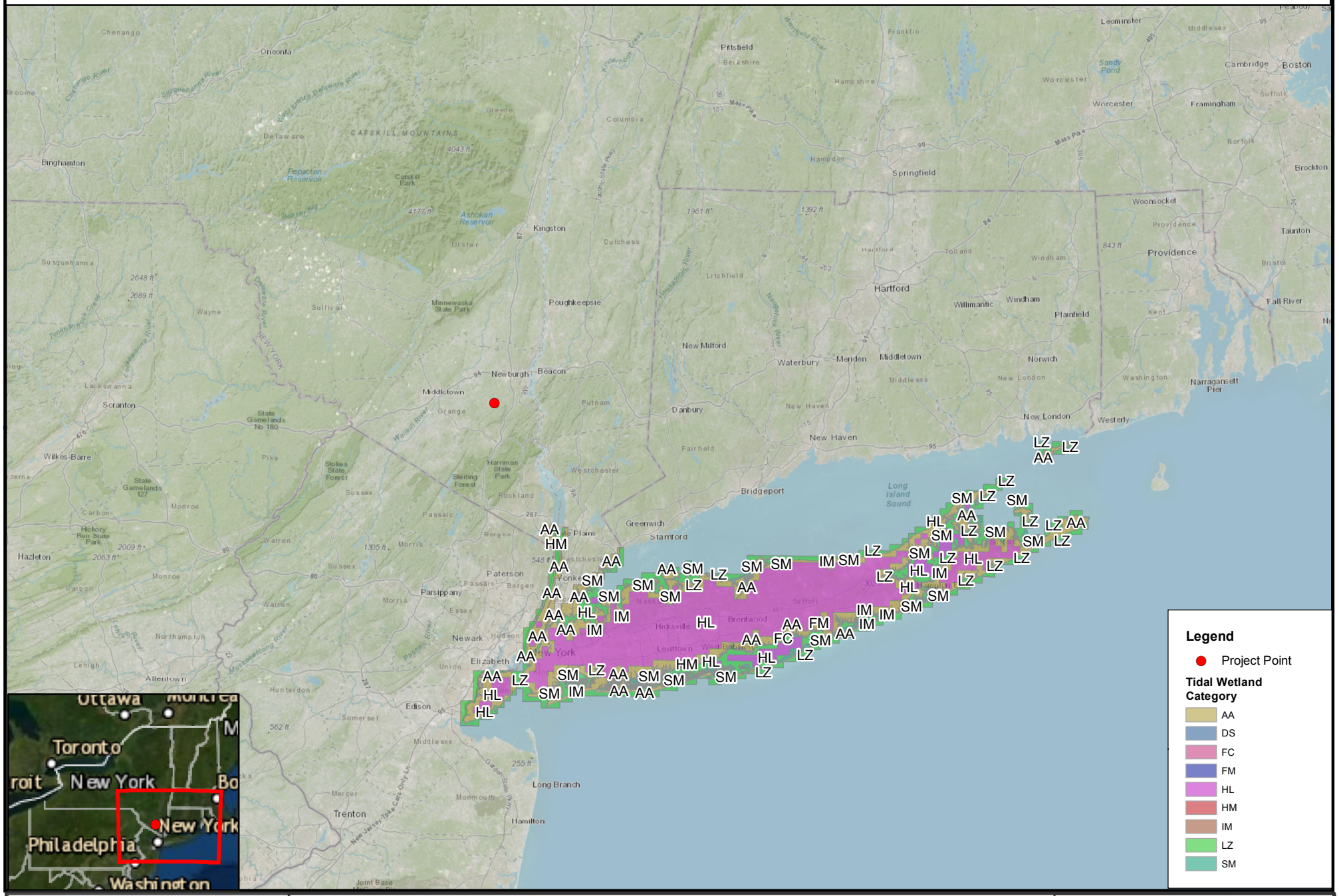

0 15 30 Miles

Washingtonville Culverts and Drainage Project
Town of Blooming Grove, Orange County, New York

Data Sources: Esri Topographic and World Imagery Basemap, NYOPDIG, NYDEC, USGS, USFWS, FEMA, NYC MapPluto, EPA OAR-OAQPS, NYS GIS Clearinghouse

Governor's Office of Storm Recovery

N

Drawn By: ASL | Version: 1.0 | Date:7/23/2019

The information contained may be incorrect, incomplete or outdated,and New York State disclaims any responsibility for the accuracy or correctnesof the information. New York State, its officers, employees, or agents shall not be liable for damages or losses of any kind, consequentiator otherwise, incurred as a result of the use of this information, directly or indirectly.
In using this information, users further agree to indemnify,defend, and hold harmless New York State for any and all liability of any nature arising out of or resulting from the lack of accuracy or correctness of the information, or the use of the information. New York State reserves the right to make changes and updates to the information at any time and without notice.

FEMA data uses NAVD88*