Project Location

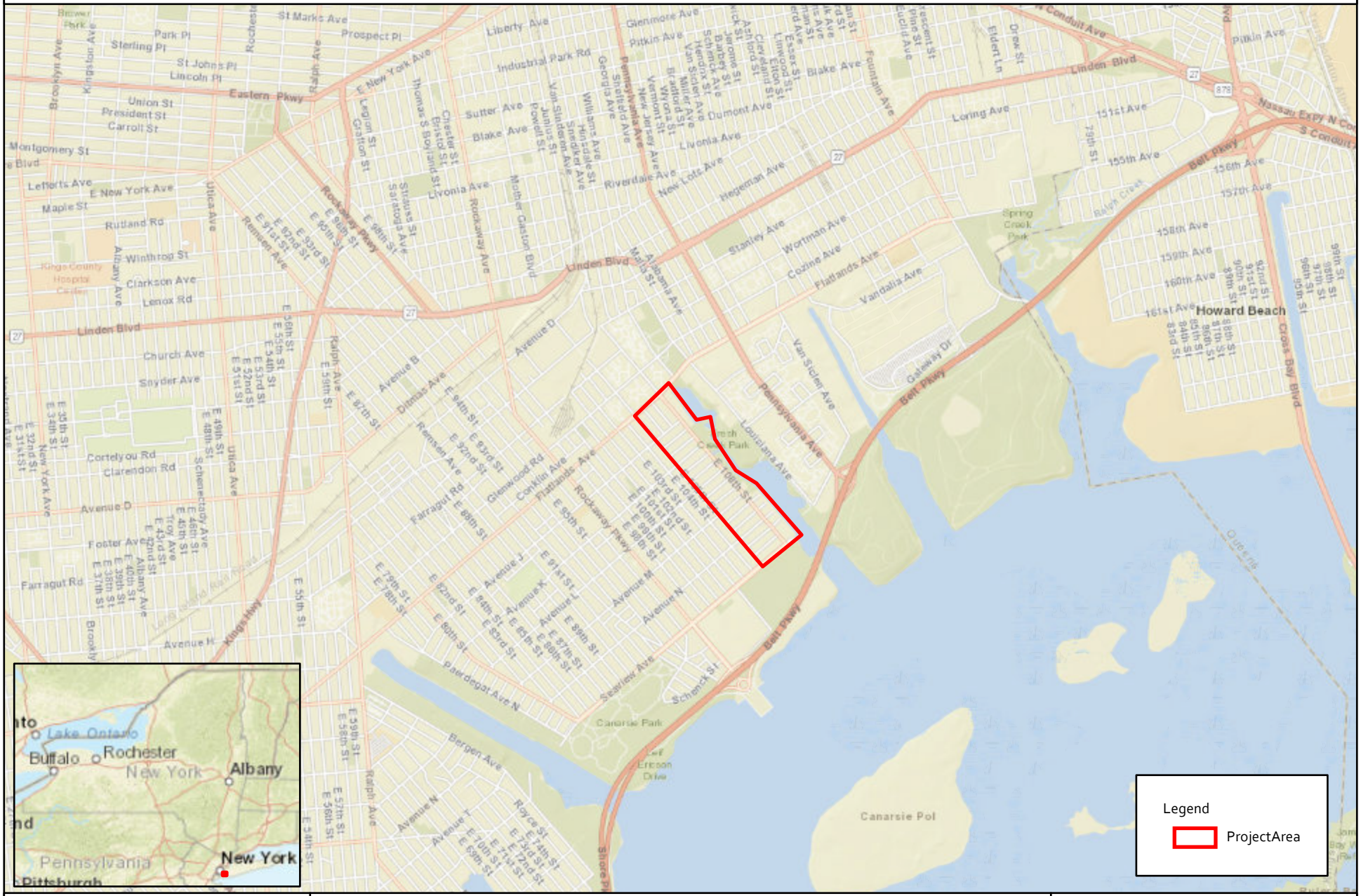

N

0 0.25 0.5 1 Miles

Fresh Creek Protection

Brooklyn, Kings County, New York

Data Sources: Esri Topographic and World Imagery Basemap, NYOPDIG, NYDEC, USGS, USFWS, FEMA, NYC MapPluto, EPA, NYS GIS Clearinghouse

Governor's Office of Storm Recovery

Drawn By: BYM| Version: 1.0 | Date: 2/26/2020

FEMA Data uses NAVD88

Preliminary Flood Hazard Zones

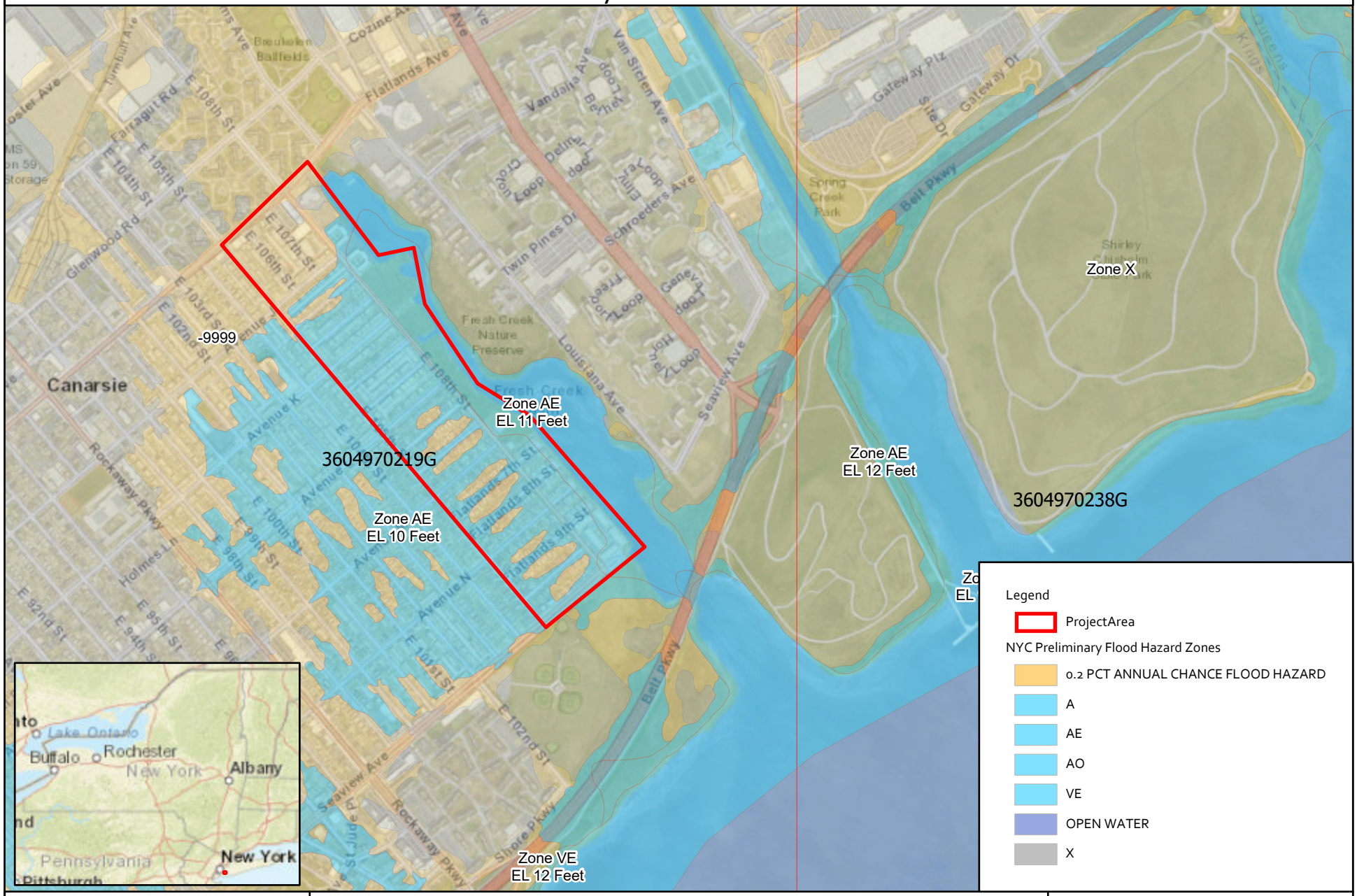

N

0 0.2 0.4 Miles

Fresh Creek Protection
Brooklyn, Kings County, New York

Data Sources: Esri Topographic and World Imagery Basemap, NYOPDIG, NYDEC, USGS, USFWS, FEMA, NYC MapPluto, EPA, NYS GIS Clearinghouse

Governor's Office of Storm Recovery
Drawn By: BYM | Version: 1.0 | Date:3/4/2020
FEMA Data uses NAVD88

Tidal Wetlands Map

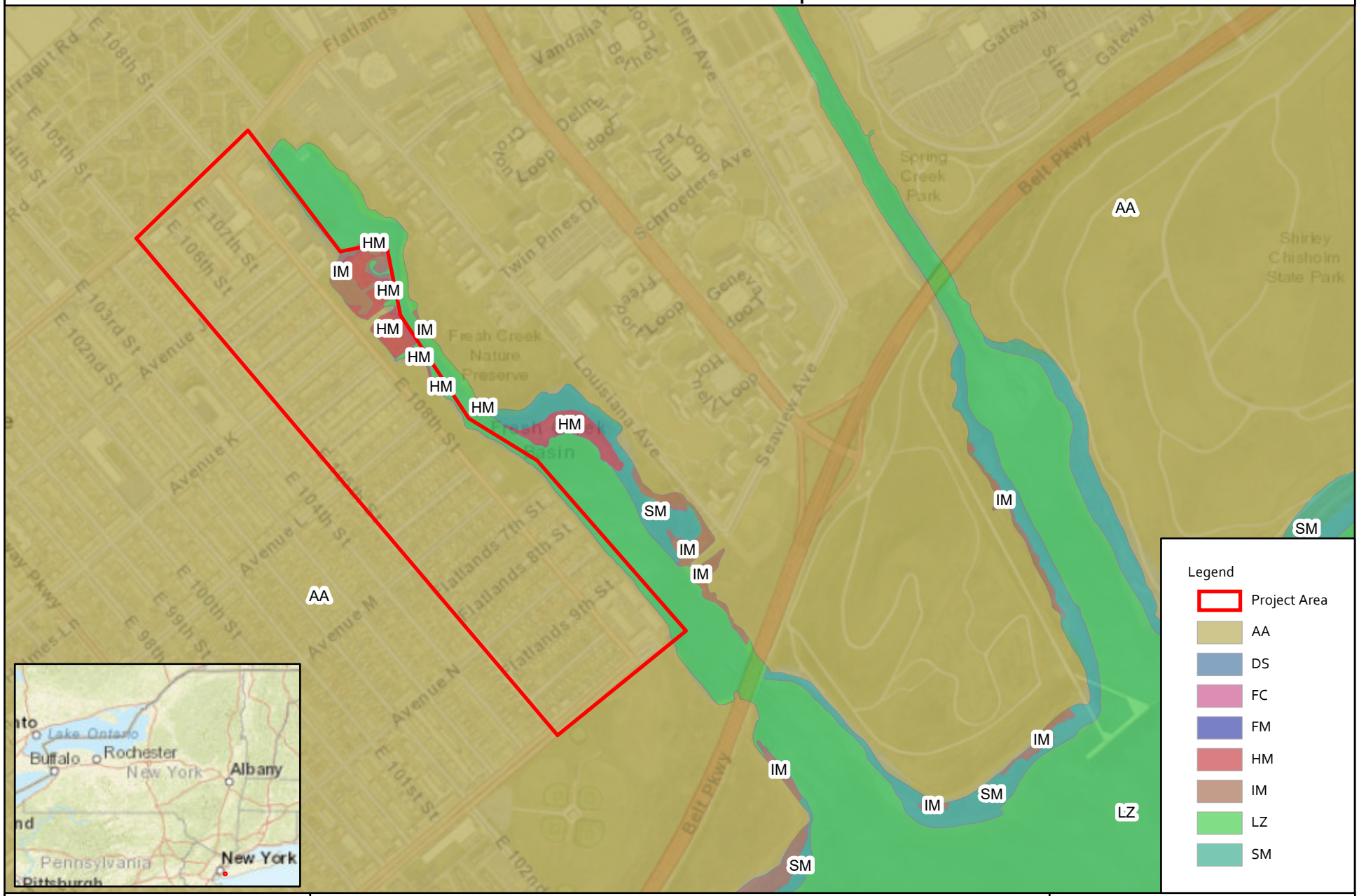

N

0 0.15 0.3 Miles

Fresh Creek Protection
Brooklyn, Kings County, New York

Data Sources: Esri Topographic and World Imagery Basemap, NYOPDIG, NYDEC, USGS, USFWS, FEMA, NYC MapPluto, EPA, NYS GIS Clearinghouse

Governor's Office of Storm Recovery
Drawn By: BYM | Version: 1.0 | Date:3/6/2020
FEMA Data uses NAVD88

National Wetlands Inventory Map

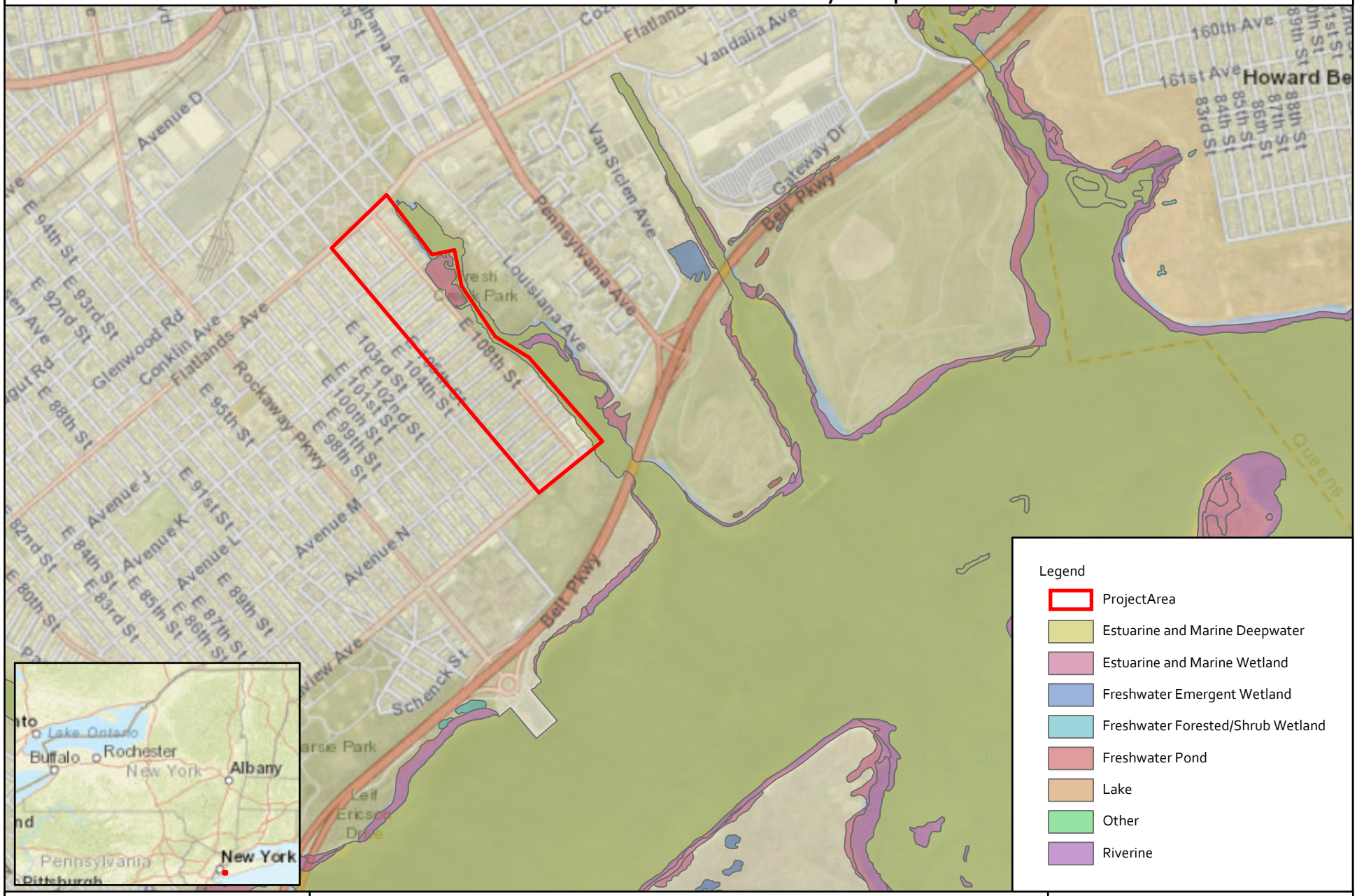

N

0 0.3 0.6 Miles

Fresh Creek Protection
Brooklyn, Kings County, New York

Data Sources: Esri Topographic and World Imagery Basemap, NYOPDIG, NYDEC, USGS, USFWS, FEMA, NYC MapPluto, EPA, NYS GIS Clearinghouse

Governor's Office of Storm Recovery
Drawn By: BYM | Version: 1.0 | Date:3/4/2020
FEMA Data uses NAVD88