Instructions for Completing Part 1

Part 1 is to be completed by the applicant or project sponsor. Responses become part of the application for approval or funding, are subject to public review, and may be subject to further verification.

Complete Part 1 based on information currently available. If additional research or investigation would be needed to fully respond to any item, please answer as thoroughly as possible based on current information; indicate whether missing information does not exist, or is not reasonably available to the sponsor; and, when possible, generally describe work or studies which would be necessary to update or fully develop that information.

Applicants/sponsors must complete all items in Sections A & B. In Sections C, D & E, most items contain an initial question that must be answered either "Yes" or "No". If the answer to the initial question is "Yes", complete the sub-questions that follow. If the answer to the initial question is "No", proceed to the next question. Section F allows the project sponsor to identify and attach any additional information. Section G requires the name and signature of the applicant or project sponsor to verify that the information contained in Part 1is accurate and complete.

A. Project and Applicant/Sponsor Information.

Name of Action or Project: Living with the Bay Stormwater Project: East, West, and North Boulevards Stormwater Drainage Improvements		
Project Location (describe, and attach a general location map): Bay Park, a hamlet in the southwestern portion of the Town of Hempstead, Nassau County (see project location maps)		
Brief Description of Proposed Action (include purpose or need): Please see Attachment A for a more detailed project description and Attachment B for the proposed project site plan. The purpose of the LWTB Stormwater Project is to increase community resilience by mitigating local risks from flooding, while incorporating environmental benefits such as water quality improvements, ecological restoration, erosion control, and recreational opportunities. The purpose of the East, West, and North Boulevards Stormwater Drainage Improvements is to improve outfall piping and catch basins to (1) prevent flooding of streets, including East Boulevard, West Boulevard, North Boulevard, the cross streets of both boulevards, and Hewlett Point Avenue; (2) improve water quality; and (3) improve public safety and access in the Bay Park area during tidal and storm surges. The component would also address the undersized stormwater system, which currently cannot handle the quantity of water that is directed to the system during tidal and storm events.		
Name of Applicant/Sponsor: Matt Accardi, Governor's Office of Storm Recovery (GOSR)	Telephone: (212) 480-6265 E-Mail: Matt.Accardi@stormrecovery.ny.gov	
Address: 25 Beaver Street, 5th Floor		
City/PO: New York	State: New York	Zip Code: 10004
Project Contact (if not same as sponsor; give name and title/role): Same as Applicant	Telephone: E-Mail:	
Address:		
City/PO:	State:	Zip Code:
Property Owner (if not same as sponsor): Douglas Tuman / Jeffrey M. Tierney	Telephone: 516-812-3483 E-Mail: tuman@tohmail.org / jtierney@tohmail.org	
Address:		
City/PO: Town of Hempstead	State:	Zip Code:

B. Government Approvals

B. Government Approvals, Funding, or Sponsorship. ("Funding" includes grants, loans, tax relief, and any other forms of financial assistance.)		
Government Entity	**If Yes: Identify Agency and Approval(s) Required**	**Application Date (Actual or projected)**
a. City Counsel, Town Board, or Village Board of Trustees ☐Yes ☑No		
b. City, Town or Village Planning Board or Commission ☐Yes ☑No		
c. City, Town or Village Zoning Board of Appeals ☐Yes ☑No		
d. Other local agencies ☐Yes ☑No		
e. County agencies ☐Yes ☑No		
f. Regional agencies ☐Yes ☑No		
g. State agencies ☑Yes ☐No	See Attachment A	
h. Federal agencies ☑Yes ☐No	See Attachment A	

i. Coastal Resources.

i. Is the project site within a Coastal Area, or the waterfront area of a Designated Inland Waterway? ☑Yes ☐No

ii. Is the project site located in a community with an approved Local Waterfront Revitalization Program? ☐Yes ☑No

iii. Is the project site within a Coastal Erosion Hazard Area? ☐Yes ☑No

C. Planning and Zoning

C.1. Planning and zoning actions.

Will administrative or legislative adoption, or amendment of a plan, local law, ordinance, rule or regulation be the only approval(s) which must be granted to enable the proposed action to proceed? ☐Yes ☑No

- **If Yes,** complete sections C, F and G.
- **If No,** proceed to question C.2 and complete all remaining sections and questions in Part 1

C.2. Adopted land use plans.

a. Do any municipally- adopted (city, town, village or county) comprehensive land use plan(s) include the site where the proposed action would be located? ☑Yes ☐No

If Yes, does the comprehensive plan include specific recommendations for the site where the proposed action would be located? ☐Yes ☑No

b. Is the site of the proposed action within any local or regional special planning district (for example: Greenway; Brownfield Opportunity Area (BOA); designated State or Federal heritage area; watershed management plan; or other?) ☑Yes ☐No

If Yes, identify the plan(s):

Nassau County Stormwater Management Program

c. Is the proposed action located wholly or partially within an area listed in an adopted municipal open space plan, or an adopted municipal farmland protection plan? ☐Yes ☑No

If Yes, identify the plan(s):

C.3. Zoning

a. Is the site of the proposed action located in a municipality with an adopted zoning law or ordinance. ☐ Yes ☑ No
If Yes, what is the zoning classification(s) including any applicable overlay district?
Project would be implement within City rights of way; zoning N/A.

b. Is the use permitted or allowed by a special or conditional use permit? ☑ Yes ☐ No

c. Is a zoning change requested as part of the proposed action? ☐ Yes ☑ No
If Yes,
i. What is the proposed new zoning for the site? _____

C.4. Existing community services.

a. In what school district is the project site located? East Rockaway School District

b. What police or other public protection forces serve the project site?
Marine Bureau Police Department

c. Which fire protection and emergency medical services serve the project site?
East Rockaway Fire Department; Vigilant Engine Co. 1

d. What parks serve the project site?
Hewlett Point Park; Bay Park

D. Project Details

D.1. Proposed and Potential Development

a. What is the general nature of the proposed action (e.g., residential, industrial, commercial, recreational; if mixed, include all components)? Public rights of way

b. a. Total acreage of the site of the proposed action? 6.56 acres
b. Total acreage to be physically disturbed? 6.56 acres
c. Total acreage (project site and any contiguous properties) owned or controlled by the applicant or project sponsor? 6.56 acres

c. Is the proposed action an expansion of an existing project or use? ☐ Yes ☑ No
i. If Yes, what is the approximate percentage of the proposed expansion and identify the units (e.g., acres, miles, housing units, square feet)? % _____ Units: _____

d. Is the proposed action a subdivision, or does it include a subdivision? ☐ Yes ☑ No
If Yes,
i. Purpose or type of subdivision? (e.g., residential, industrial, commercial; if mixed, specify types)
ii. Is a cluster/conservation layout proposed? ☐ Yes ☐ No
iii. Number of lots proposed? _____
iv. Minimum and maximum proposed lot sizes? Minimum _____ Maximum _____

e. Will the proposed action be constructed in multiple phases? ☑ Yes ☐ No
i. If No, anticipated period of construction: _____ months
ii. If Yes:
- Total number of phases anticipated 2
- Anticipated commencement date of phase 1 (including demolition) 10 month 2020 year
- Anticipated completion date of final phase 10 month 2021 year
- Generally describe connections or relationships among phases, including any contingencies where progress of one phase may determine timing or duration of future phases:

Construction would begin in fall of 2020 (October target) beginning with drainage work. From November 15 to March 15 no road work would take place. Paving, curbs, and road work would commence in March of 2021. Total construction time roughly 1 year ending in Fall 2021.

f. Does the project include new residential uses? ☐Yes ☑No
If Yes, show numbers of units proposed.

	One Family	Two Family	Three Family	Multiple Family (four or more)
Initial Phase	_____	_____	_____	_____
At completion of all phases	_____	_____	_____	_____

g. Does the proposed action include new non-residential construction (including expansions)? ☐Yes ☑No
If Yes,
i. Total number of structures _____
ii. Dimensions (in feet) of largest proposed structure: _____height; _____width; and _____ length
iii. Approximate extent of building space to be heated or cooled: _____ square feet

h. Does the proposed action include construction or other activities that will result in the impoundment of any liquids, such as creation of a water supply, reservoir, pond, lake, waste lagoon or other storage? ☐Yes ☑No
If Yes,
i. Purpose of the impoundment: _____
ii. If a water impoundment, the principal source of the water: ☐ Ground water ☐ Surface water streams ☐Other specify:
_____
iii. If other than water, identify the type of impounded/contained liquids and their source.
_____
iv. Approximate size of the proposed impoundment. Volume: _____ million gallons; surface area: _____ acres
v. Dimensions of the proposed dam or impounding structure: _____ height; _____ length
vi. Construction method/materials for the proposed dam or impounding structure (e.g., earth fill, rock, wood, concrete):
_____

D.2. Project Operations

a. Does the proposed action include any excavation, mining, or dredging, during construction, operations, or both? ☑Yes ☐No
(Not including general site preparation, grading or installation of utilities or foundations where all excavated materials will remain onsite)
If Yes:
i .What is the purpose of the excavation or dredging? Creation of a bioretention basin; storm drainpipe installation
ii. How much material (including rock, earth, sediments, etc.) is proposed to be removed from the site?
- Volume (specify tons or cubic yards): None. It would be reused on site.
- Over what duration of time? N/A

iii. Describe nature and characteristics of materials to be excavated or dredged, and plans to use, manage or dispose of them.
Topsoil would be stripped and stockpiled in areas as directed by the Owner's representative.
_____
iv. Will there be onsite dewatering or processing of excavated materials? ☐Yes ☑No
If yes, describe. _____
_____
v. What is the total area to be dredged or excavated? 0.37 acres
vi. What is the maximum area to be worked at any one time? 0.5 acres
vii. What would be the maximum depth of excavation or dredging? 8.8 feet
viii. Will the excavation require blasting? ☐Yes ☑No
ix. Summarize site reclamation goals and plan: _____
N/A
_____

b. Would the proposed action cause or result in alteration of, increase or decrease in size of, or encroachment into any existing wetland, waterbody, shoreline, beach or adjacent area? ☐Yes ☑No
If Yes:
i. Identify the wetland or waterbody which would be affected (by name, water index number, wetland map number or geographic description): _____
_____

ii. Describe how the proposed action would affect that waterbody or wetland, e.g. excavation, fill, placement of structures, or alteration of channels, banks and shorelines. Indicate extent of activities, alterations and additions in square feet or acres:

_____

_____

_____

_____

iii. Will the proposed action cause or result in disturbance to bottom sediments? ☐Yes ☐No

If Yes, describe: _____

iv. Will the proposed action cause or result in the destruction or removal of aquatic vegetation? ☐ Yes ☐No

If Yes:

- acres of aquatic vegetation proposed to be removed: _____
- expected acreage of aquatic vegetation remaining after project completion: _____
- purpose of proposed removal (e.g. beach clearing, invasive species control, boat access): _____

  _____
- proposed method of plant removal: _____
- if chemical/herbicide treatment will be used, specify product(s): _____

v. Describe any proposed reclamation/mitigation following disturbance: _____

_____

c. Will the proposed action use, or create a new demand for water? ☐Yes ☑No

If Yes:

i. Total anticipated water usage/demand per day: _____ gallons/day

ii. Will the proposed action obtain water from an existing public water supply? ☐Yes ☐No

If Yes:

- Name of district or service area: _____
- Does the existing public water supply have capacity to serve the proposal? ☐ Yes ☐ No
- Is the project site in the existing district? ☐ Yes ☐ No
- Is expansion of the district needed? ☐ Yes ☐ No
- Do existing lines serve the project site? ☐ Yes ☐ No

iii. Will line extension within an existing district be necessary to supply the project? ☐Yes ☐No

If Yes:

- Describe extensions or capacity expansions proposed to serve this project: _____

  _____
- Source(s) of supply for the district: _____

iv. Is a new water supply district or service area proposed to be formed to serve the project site? ☐ Yes ☐No

If, Yes:

- Applicant/sponsor for new district: _____
- Date application submitted or anticipated: _____
- Proposed source(s) of supply for new district: _____

v. If a public water supply will not be used, describe plans to provide water supply for the project: _____

_____

vi. If water supply will be from wells (public or private), what is the maximum pumping capacity: _____ gallons/minute.

d. Will the proposed action generate liquid wastes? ☐ Yes ☑No

If Yes:

i. Total anticipated liquid waste generation per day: _____ gallons/day

ii. Nature of liquid wastes to be generated (e.g., sanitary wastewater, industrial; if combination, describe all components and approximate volumes or proportions of each): _____

_____

_____

iii. Will the proposed action use any existing public wastewater treatment facilities? ☐Yes ☐No

If Yes:

- Name of wastewater treatment plant to be used: _____
- Name of district: _____
- Does the existing wastewater treatment plant have capacity to serve the project? ☐Yes ☐No
- Is the project site in the existing district? ☐Yes ☐No
- Is expansion of the district needed? ☐Yes ☐No

- Do existing sewer lines serve the project site? ☐Yes ☐No
- Will a line extension within an existing district be necessary to serve the project? ☐Yes ☐No

  If Yes:
  - Describe extensions or capacity expansions proposed to serve this project: _____

iv. Will a new wastewater (sewage) treatment district be formed to serve the project site? ☐Yes ☐No

If Yes:
- Applicant/sponsor for new district: _____
- Date application submitted or anticipated: _____
- What is the receiving water for the wastewater discharge? _____

v. If public facilities will not be used, describe plans to provide wastewater treatment for the project, including specifying proposed receiving water (name and classification if surface discharge or describe subsurface disposal plans):

_____

vi. Describe any plans or designs to capture, recycle or reuse liquid waste: _____

e. Will the proposed action disturb more than one acre and create stormwater runoff, either from new point sources (i.e. ditches, pipes, swales, curbs, gutters or other concentrated flows of stormwater) or non-point source (i.e. sheet flow) during construction or post construction? ☐Yes ☑No

If Yes:

i. How much impervious surface will the project create in relation to total size of project parcel?

_____ Square feet or _____ acres (impervious surface)

_____ Square feet or _____ acres (parcel size)

ii. Describe types of new point sources. _____

iii. Where will the stormwater runoff be directed (i.e. on-site stormwater management facility/structures, adjacent properties, groundwater, on-site surface water or off-site surface waters)?

_____

- If to surface waters, identify receiving water bodies or wetlands: _____
- Will stormwater runoff flow to adjacent properties? ☐Yes ☐No

iv. Does the proposed plan minimize impervious surfaces, use pervious materials or collect and re-use stormwater? ☐Yes ☐No

f. Does the proposed action include, or will it use on-site, one or more sources of air emissions, including fuel combustion, waste incineration, or other processes or operations? ☑Yes ☐No

If Yes, identify:

i. Mobile sources during project operations (e.g., heavy equipment, fleet or delivery vehicles)

Heavy equipment for construction: trucks, bulldozer, backhoe, scraper

ii. Stationary sources during construction (e.g., power generation, structural heating, batch plant, crushers)

Generator

iii. Stationary sources during operations (e.g., process emissions, large boilers, electric generation)

g. Will any air emission sources named in D.2.f (above), require a NY State Air Registration, Air Facility Permit, or Federal Clean Air Act Title IV or Title V Permit? ☐Yes ☑No

If Yes:

i. Is the project site located in an Air quality non-attainment area? (Area routinely or periodically fails to meet ambient air quality standards for all or some parts of the year) ☐Yes ☐No

ii. In addition to emissions as calculated in the application, the project will generate:
- _____Tons/year (short tons) of Carbon Dioxide (CO_2)
- _____Tons/year (short tons) of Nitrous Oxide (N_2O)
- _____Tons/year (short tons) of Perfluorocarbons (PFCs)
- _____Tons/year (short tons) of Sulfur Hexafluoride (SF_6)
- _____Tons/year (short tons) of Carbon Dioxide equivalent of Hydroflourocarbons (HFCs)
- _____Tons/year (short tons) of Hazardous Air Pollutants (HAPs)

h. Will the proposed action generate or emit methane (including, but not limited to, sewage treatment plants, landfills, composting facilities)? ☐Yes ☑No

If Yes:

i. Estimate methane generation in tons/year (metric): _____

ii. Describe any methane capture, control or elimination measures included in project design (e.g., combustion to generate heat or electricity, flaring): _____

i. Will the proposed action result in the release of air pollutants from open-air operations or processes, such as quarry or landfill operations? ☐Yes ☑No

If Yes: Describe operations and nature of emissions (e.g., diesel exhaust, rock particulates/dust):

_____

j. Will the proposed action result in a substantial increase in traffic above present levels or generate substantial new demand for transportation facilities or services? ☐Yes ☑No

If Yes:

i. When is the peak traffic expected (Check all that apply): ☐ Morning ☐ Evening ☐Weekend ☐ Randomly between hours of _____ to _____.

ii. For commercial activities only, projected number of truck trips/day and type (e.g., semi trailers and dump trucks): _____

iii. Parking spaces: Existing _____ Proposed _____ Net increase/decrease _____

iv. Does the proposed action include any shared use parking? ☐Yes ☐No

v. If the proposed action includes any modification of existing roads, creation of new roads or change in existing access, describe:

vi. Are public/private transportation service(s) or facilities available within ½ mile of the proposed site? ☐Yes ☐No

vii Will the proposed action include access to public transportation or accommodations for use of hybrid, electric or other alternative fueled vehicles? ☐Yes ☐No

viii. Will the proposed action include plans for pedestrian or bicycle accommodations for connections to existing pedestrian or bicycle routes? ☐Yes ☐No

k. Will the proposed action (for commercial or industrial projects only) generate new or additional demand for energy? ☐Yes ☑No

If Yes:

i. Estimate annual electricity demand during operation of the proposed action: _____

ii. Anticipated sources/suppliers of electricity for the project (e.g., on-site combustion, on-site renewable, via grid/local utility, or other):

iii. Will the proposed action require a new, or an upgrade, to an existing substation? ☐Yes ☐No

l. Hours of operation. Answer all items which apply.

i. During Construction:

- Monday - Friday: 7am-6pm
- Saturday: 7am-6pm
- Sunday: none
- Holidays: none

ii. During Operations:

- Monday - Friday: all day
- Saturday: all day
- Sunday: all day
- Holidays: all day

m. Will the proposed action produce noise that will exceed existing ambient noise levels during construction, operation, or both? ☑ Yes ☐ No

If yes:

i. Provide details including sources, time of day and duration:

7AM-6PM weekdays and Saturdays intermittently during construction

ii. Will the proposed action remove existing natural barriers that could act as a noise barrier or screen? ☐ Yes ☑ No

Describe: _____

n. Will the proposed action have outdoor lighting? ☐ Yes ☑ No

If yes:

i. Describe source(s), location(s), height of fixture(s), direction/aim, and proximity to nearest occupied structures:

_____

ii. Will proposed action remove existing natural barriers that could act as a light barrier or screen? ☐ Yes ☐ No

Describe: _____

o. Does the proposed action have the potential to produce odors for more than one hour per day? ☐ Yes ☑ No

If Yes, describe possible sources, potential frequency and duration of odor emissions, and proximity to nearest occupied structures: _____

p. Will the proposed action include any bulk storage of petroleum (combined capacity of over 1,100 gallons) or chemical products 185 gallons in above ground storage or any amount in underground storage? ☐ Yes ☑ No

If Yes:

i. Product(s) to be stored _____

ii. Volume(s) _____ per unit time _____ (e.g., month, year)

iii. Generally, describe the proposed storage facilities: _____

q. Will the proposed action (commercial, industrial and recreational projects only) use pesticides (i.e., herbicides, insecticides) during construction or operation? ☐ Yes ☑ No

If Yes:

i. Describe proposed treatment(s):

_____

ii. Will the proposed action use Integrated Pest Management Practices? ☐ Yes ☐ No

r. Will the proposed action (commercial or industrial projects only) involve or require the management or disposal of solid waste (excluding hazardous materials)? ☐ Yes ☑ No

If Yes:

i. Describe any solid waste(s) to be generated during construction or operation of the facility:

- Construction: minimal C&D waste tons per _____ (unit of time)
- Operation : _____ tons per _____ (unit of time)

ii. Describe any proposals for on-site minimization, recycling or reuse of materials to avoid disposal as solid waste:

- Construction: _____
- Operation: _____

iii. Proposed disposal methods/facilities for solid waste generated on-site:

- Construction: _____
- Operation: _____

s. Does the proposed action include construction or modification of a solid waste management facility? ☐ Yes ☑ No

If Yes:

i. Type of management or handling of waste proposed for the site (e.g., recycling or transfer station, composting, landfill, or other disposal activities): _____

ii. Anticipated rate of disposal/processing:

- _____ Tons/month, if transfer or other non-combustion/thermal treatment, or
- _____ Tons/hour, if combustion or thermal treatment

iii. If landfill, anticipated site life: _____ years

t. Will the proposed action at the site involve the commercial generation, treatment, storage, or disposal of hazardous waste? ☐ Yes ☑ No

If Yes:

i. Name(s) of all hazardous wastes or constituents to be generated, handled or managed at facility: _____

ii. Generally describe processes or activities involving hazardous wastes or constituents: _____

iii. Specify amount to be handled or generated _____ tons/month

iv. Describe any proposals for on-site minimization, recycling or reuse of hazardous constituents: _____

v. Will any hazardous wastes be disposed at an existing offsite hazardous waste facility? ☐ Yes ☐ No

If Yes: provide name and location of facility: _____

If No: describe proposed management of any hazardous wastes which will not be sent to a hazardous waste facility:

Hazardous substances (e.g., solvents, oils, etc) used during construction will be handled and disposed in accordance with standard procedures.

E. Site and Setting of Proposed Action

E.1. Land uses on and surrounding the project site

a. Existing land uses.

i. Check all uses that occur on, adjoining and near the project site.

☑ Urban ☐ Industrial ☑ Commercial ☑ Residential (suburban) ☐ Rural (non-farm)
☐ Forest ☐ Agriculture ☐ Aquatic ☐ Other (specify): _____

ii. If mix of uses, generally describe:

Area is urbanized with residential homes and commercial buildings.

b. Land uses and covertypes on the project site.

Land use or Covertype	Current Acreage	Acreage After Project Completion	Change (Acres +/-)
• Roads, buildings, and other paved or impervious surfaces	6.14	6.03	-0.11
• Forested	0	0	0
• Meadows, grasslands or brushlands (non-agricultural, including abandoned agricultural)	0	0	0
• Agricultural (includes active orchards, field, greenhouse etc.)	0	0	0
• Surface water features (lakes, ponds, streams, rivers, etc.)	0	0	0
• Wetlands (freshwater or tidal)	0	0	0
• Non-vegetated (bare rock, earth or fill)	0.43	0.48	+0.05
• Other Describe: _____			

c. Is the project site presently used by members of the community for public recreation? ☐ Yes ☑ No

i. If Yes: explain:

d. Are there any facilities serving children, the elderly, people with disabilities (e.g., schools, hospitals, licensed day care centers, or group homes) within 1500 feet of the project site? ☑ Yes ☐ No

If Yes,

i. Identify Facilities:

Waverly Park School, Rhame Avenue Elementary School, Tutor Time of East Rockaway

e. Does the project site contain an existing dam? ☐ Yes ☑ No

If Yes:

i. Dimensions of the dam and impoundment:

- Dam height: _____ feet
- Dam length: _____ feet
- Surface area: _____ acres
- Volume impounded: _____ gallons OR acre-feet

ii. Dam's existing hazard classification: _____

iii. Provide date and summarize results of last inspection:

_____

f. Has the project site ever been used as a municipal, commercial or industrial solid waste management facility, or does the project site adjoin property which is now, or was at one time, used as a solid waste management facility? ☐ Yes ☑ No

If Yes:

i. Has the facility been formally closed? ☐ Yes ☐ No

- If yes, cite sources/documentation: _____

ii. Describe the location of the project site relative to the boundaries of the solid waste management facility:

_____

iii. Describe any development constraints due to the prior solid waste activities: _____

N/A

g. Have hazardous wastes been generated, treated and/or disposed of at the site, or does the project site adjoin property which is now or was at one time used to commercially treat, store and/or dispose of hazardous waste? ☐ Yes ☑ No

If Yes:

i. Describe waste(s) handled and waste management activities, including approximate time when activities occurred:

_____

h. Potential contamination history. Has there been a reported spill at the proposed project site, or have any remedial actions been conducted at or adjacent to the proposed site? ☑ Yes ☐ No

If Yes:

i. Is any portion of the site listed on the NYSDEC Spills Incidents database or Environmental Site Remediation database? Check all that apply: ☑ Yes ☐ No

☑ Yes – Spills Incidents database Provide DEC ID number(s): 1209211

☐ Yes – Environmental Site Remediation database Provide DEC ID number(s): _____

☐ Neither database

ii. If site has been subject of RCRA corrective activities, describe control measures: _____

iii. Is the project within 2000 feet of any site in the NYSDEC Environmental Site Remediation database? ☑ Yes ☐ No

If yes, provide DEC ID number(s): C130157

iv. If yes to (i), (ii) or (iii) above, describe current status of site(s):

1209211 - spill case was closed on May 10, 2013

C130157 - An environmental easement has been placed on this property.

v. Is the project site subject to an institutional control limiting property uses? ☐ Yes ☑ No

- If yes, DEC site ID number: _____
- Describe the type of institutional control (e.g., deed restriction or easement): _____
- Describe any use limitations: _____
- Describe any engineering controls: _____
- Will the project affect the institutional or engineering controls in place? ☐ Yes ☐ No
- Explain: _____

E.2. Natural Resources On or Near Project Site

a. What is the average depth to bedrock on the project site? 1,000 feet

b. Are there bedrock outcroppings on the project site? ☐ Yes ☑ No
If Yes, what proportion of the site is comprised of bedrock outcroppings? _____%

c. Predominant soil type(s) present on project site:

Urban land-Udipsamments, wet strat	99.8 %
Urban land-Sudubry cmoplex	0.2 %
	%

d. What is the average depth to the water table on the project site? Average: 6 feet

e. Drainage status of project site soils:
☐ Well Drained: ____% of site
☐ Moderately Well Drained: ____% of site
☑ Poorly Drained 50 % of site

f. Approximate proportion of proposed action site with slopes:
☑ 0-10%: 100 % of site
☐ 10-15%: ____% of site
☐ 15% or greater: ____% of site

g. Are there any unique geologic features on the project site? ☐ Yes ☑ No
If Yes, describe: _____

h. Surface water features.

i. Does any portion of the project site contain wetlands or other waterbodies (including streams, rivers, ponds or lakes)? ☑ Yes ☐ No

ii. Do any wetlands or other waterbodies adjoin the project site? ☑ Yes ☐ No

If Yes to either *i* or *ii*, continue. If No, skip to E.2.i.

iii. Are any of the wetlands or waterbodies within or adjoining the project site regulated by any federal, state or local agency? ☑ Yes ☐ No

iv. For each identified regulated wetland and waterbody on the project site, provide the following information:

- Streams: Name See Attachment A Classification _____
- Lakes or Ponds: Name 885-170 Classification SA
- Wetlands: Name Tidal Wetlands, Federal Waters Approximate Size _____
- Wetland No. (if regulated by DEC) _____

v. Are any of the above water bodies listed in the most recent compilation of NYS water quality-impaired waterbodies? ☑ Yes ☐ No

If yes, name of impaired water body/bodies and basis for listing as impaired:
Hempstead Bay, pathogens; algae/weed, growth; nutrients; Shell-fishing; public bathing

i. Is the project site in a designated Floodway? ☐ Yes ☑ No

j. Is the project site in the 100-year Floodplain? ☑ Yes ☐ No

k. Is the project site in the 500-year Floodplain? ☐ Yes ☑ No

l. Is the project site located over, or immediately adjoining, a primary, principal or sole source aquifer? ☑ Yes ☐ No
If Yes:
i. Name of aquifer: Nassau-Suffolk Sole-Source Aquifer SSA

m. Identify the predominant wildlife species that occupy or use the project site:

Herring gull (Larus argentatus)	Laughing gull (Leucophaeus atricilla)	Double-breasted cormorant --
Mute swan (Cygnus olor)	Rock pidgeon (Columba livia)	-- (Phalacrocorax auritus)
Killifish (Fundulus heteroclitus)	Menhaden (Brevoortia tyrannus)	Silversides (Atheriniformes)

n. Does the project site contain a designated significant natural community? ☑ Yes ☐ No

If Yes:

i. Describe the habitat/community (composition, function, and basis for designation): Low Salt Marsh, High Salt Marsh, Salt Panne

ii. Source(s) of description or evaluation:

iii. Extent of community/habitat:

- Currently: 168, 7242, 292 acres
- Following completion of project as proposed: _____ acres
- Gain or loss (indicate + or -): _____ acres

o. Does project site contain any species of plant or animal that is listed by the federal government or NYS as endangered or threatened, or does it contain any areas identified as habitat for an endangered or threatened species? ☑ Yes ☐ No

If Yes:

i. Species and listing (endangered or threatened): Common tern (threatened)

p. Does the project site contain any species of plant or animal that is listed by NYS as rare, or as a species of special concern? ☐ Yes ☑ No

If Yes:

i. Species and listing:

q. Is the project site or adjoining area currently used for hunting, trapping, fishing or shell fishing? ☑ Yes ☐ No

If yes, give a brief description of how the proposed action may affect that use: Fishing and crabbing off private docks - The action would not impact this use.

E.3. Designated Public Resources On or Near Project Site

a. Is the project site, or any portion of it, located in a designated agricultural district certified pursuant to Agriculture and Markets Law, Article 25-AA, Section 303 and 304? ☐ Yes ☑ No

If Yes, provide county plus district name/number:

b. Are agricultural lands consisting of highly productive soils present? ☐ Yes ☑ No

i. If Yes: acreage(s) on project site?

ii. Source(s) of soil rating(s):

c. Does the project site contain all or part of, or is it substantially contiguous to, a registered National Natural Landmark? ☐ Yes ☑ No

If Yes:

i. Nature of the natural landmark: ☐ Biological Community ☐ Geological Feature

ii. Provide brief description of landmark, including values behind designation and approximate size/extent:

d. Is the project site located in or does it adjoin a state listed Critical Environmental Area? ☐ Yes ☑ No

If Yes:

i. CEA name:

ii. Basis for designation:

iii. Designating agency and date:

e. Does the project site contain, or is it substantially contiguous to, a building, archaeological site, or district which is listed on the National or State Register of Historic Places, or that has been determined by the Commissioner of the NYS Office of Parks, Recreation and Historic Preservation to be eligible for listing on the State Register of Historic Places? ☐ Yes ☑ No

If Yes:

i. Nature of historic/archaeological resource: ☐ Archaeological Site ☐ Historic Building or District

ii. Name: _____

iii. Brief description of attributes on which listing is based:

_____

f. Is the project site, or any portion of it, located in or adjacent to an area designated as sensitive for archaeological sites on the NY State Historic Preservation Office (SHPO) archaeological site inventory? ☑ Yes ☐ No

g. Have additional archaeological or historic site(s) or resources been identified on the project site? ☐ Yes ☑ No

If Yes:

i. Describe possible resource(s): _____

ii. Basis for identification: _____

h. Is the project site within fives miles of any officially designated and publicly accessible federal, state, or local scenic or aesthetic resource? ☑ Yes ☐ No

If Yes:

i. Identify resource: Southern State Parkway

ii. Nature of, or basis for, designation (e.g., established highway overlook, state or local park, state historic trail or scenic byway, etc.): Scenic Byway

iii. Distance between project and resource: 3.2 miles.

i. Is the project site located within a designated river corridor under the Wild, Scenic and Recreational Rivers Program 6 NYCRR 666? ☐ Yes ☑ No

If Yes:

i. Identify the name of the river and its designation: _____

ii. Is the activity consistent with development restrictions contained in 6NYCRR Part 666? ☐ Yes ☐ No

F. Additional Information

Attach any additional information which may be needed to clarify your project.

If you have identified any adverse impacts which could be associated with your proposal, please describe those impacts plus any measures which you propose to avoid or minimize them.

G. Verification

I certify that the information provided is true to the best of my knowledge.

Applicant/Sponsor Name Matt Accardi Date 9/15/2020

Signature _____ Title Assistant General Counsel, GOSR

PRINT FORM

Page intentionally left blank

EAF Mapper Summary Report

Wednesday, April 29, 2020 5:17 PM

Disclaimer: The EAF Mapper is a screening tool intended to assist project sponsors and reviewing agencies in preparing an environmental assessment form (EAF). Not all questions asked in the EAF are answered by the EAF Mapper. Additional information on any EAF question can be obtained by consulting the EAF Workbooks. Although the EAF Mapper provides the most up-to-date digital data available to DEC, you may also need to contact local or other data sources in order to obtain data not provided by the Mapper. Digital data is not a substitute for agency determinations.

B.i.i [Coastal or Waterfront Area]	Yes
B.i.ii [Local Waterfront Revitalization Area]	No
C.2.b. [Special Planning District]	Digital mapping data are not available or are incomplete. Refer to EAF Workbook.
E.1.h [DEC Spills or Remediation Site - Potential Contamination History]	Digital mapping data are not available or are incomplete. Refer to EAF Workbook.
E.1.h.i [DEC Spills or Remediation Site - Listed]	Digital mapping data are not available or are incomplete. Refer to EAF Workbook.
E.1.h.i [DEC Spills or Remediation Site - Environmental Site Remediation Database]	Digital mapping data are not available or are incomplete. Refer to EAF Workbook.
E.1.h.iii [Within 2,000' of DEC Remediation Site]	No
E.2.g [Unique Geologic Features]	No
E.2.h.i [Surface Water Features]	Yes
E.2.h.ii [Surface Water Features]	Yes
E.2.h.iii [Surface Water Features]	Yes - Digital mapping information on local and federal wetlands and waterbodies is known to be incomplete. Refer to EAF Workbook.
E.2.h.iv [Surface Water Features - Lake/Pond Name]	885-170
E.2.h.iv [Surface Water Features - Lake/Pond Classification]	SA
E.2.h.iv [Surface Water Features - Wetlands Name]	Tidal Wetlands, Federal Waters
E.2.h.v [Impaired Water Bodies]	Yes
E.2.h.v [Impaired Water Bodies - Name and Basis for Listing]	Name - Pollutants - Uses:Hempstead Bay – Pathogens;Algal/Weed Growth;Nutrients – Shellfishing;Public Bathing
E.2.i. [Floodway]	No

E.2.j. [100 Year Floodplain]	Yes
E.2.k. [500 Year Floodplain]	No
E.2.l. [Aquifers]	Yes
E.2.l. [Aquifer Names]	Sole Source Aquifer Names:Nassau-Suffolk SSA
E.2.n. [Natural Communities]	Yes
E.2.n.i [Natural Communities - Name]	Low Salt Marsh, High Salt Marsh, Salt Panne
E.2.n.i [Natural Communities - Acres]	168.0, 7242.0, 292.0
E.2.o. [Endangered or Threatened Species]	Yes
E.2.o. [Endangered or Threatened Species - Name]	Common Tern
E.2.p. [Rare Plants or Animals]	No
E.3.a. [Agricultural District]	No
E.3.c. [National Natural Landmark]	No
E.3.d [Critical Environmental Area]	No
E.3.e. [National or State Register of Historic Places or State Eligible Sites]	Digital mapping data are not available or are incomplete. Refer to EAF Workbook.
E.3.f. [Archeological Sites]	Yes
E.3.i. [Designated River Corridor]	No

Page intentionally left blank

ATTACHMENT A: Additional Details
East, West, and North Boulevards Stormwater Drainage Improvements

Page intentionally left blank

A. Project and Application Sponsor Information

Brief Description of the Proposed Action

The East, West, and North Boulevards Stormwater Drainage Improvements component (Boulevards component) would improve outfall piping and catch basins to (1) prevent flooding of streets, including East Boulevard, West Boulevard, North Boulevard, the cross streets of both boulevards, and Hewlett Point Avenue; (2) improve water quality; and (3) improve public safety and access in the Bay Park area during tidal and storm surges. The component would also address the undersized stormwater system, which currently cannot handle the quantity of water that is directed to the system during tidal and storm events.

Existing Conditions

The Boulevards component is located in a residential neighborhood in Bay Park, a hamlet in the southwestern portion of the Town of Hempstead with an estimated population of approximately 2,100. Bay Park is bordered by Hewlett and Hewlett Harbor to the west, East Rockaway to the north, Oceanside to the east, and Hewlett Bay to the south. Long Beach protects the mainland of Bay Park from the Atlantic Ocean. The Grand Canal extends north-south between East and West Boulevards; Higbie Creek extends north-south, west of West Boulevard. Both waterways flow into Hewlett Bay and the greater West Hempstead Bay.

The existing drainage infrastructure does not operate properly primarily because the drainage outfalls are located below the high tide elevation, which allows tidal waters to enter the drainage system through the unprotected outfalls and overflow inlet structures onto the streets. In addition, most outfalls are not equipped with backflow valves or gates, which allow debris and sediment to obstruct water flow and lead to frequent maintenance. East and West Boulevards are approximately 30 feet wide and are currently sloped in a way that limits the discharge of surface water flow and exacerbates flooding in the area.

Proposed Improvements

Flood prevention and stormwater management improvements that use both conventional and green infrastructure are proposed at several intersections and roadways in the hamlet of Bay Park in a waterfront residential neighborhood that frequently floods due to tidal backup during high tides. The Boulevards component would alter approximately 7,630 linear feet of roadway on East, West, and North Boulevards and various nearby side streets in the vicinity. These alterations are discussed below.

The improvements would encompass the full length of West Boulevard (2,700 linear feet, plus 1,700 feet of adjacent side streets), the full length of East Boulevard (2,500 linear feet, plus 730 feet of side streets), and a 750-linear-foot section of North Boulevard plus 60 feet of intersecting side street. The eastern and western portions of the following side streets would be involved: Cooke, Dewey, Sampson, Sperry, Evans, Hudson, Fulton, Martin, Court, and East Bayview Streets.

Proposed stormwater improvements would include the installation of conventional storm sewer structures, such as catch basins, storm drainpipes, and manholes. The proposed improvements would also include the installation of in-line check valves to prevent water backflow from Grand Canal and Higbie Creek into the storm sewer.

To increase resiliency, two bioretention basins would be installed at the ends of West Evans Street and Court Street West. Each basin would be approximately 3,200 square feet in size. The basins are expected to improve the quality of stormwater runoff by allowing the water to percolate through the system where it is treated. The slowed, cleaned water would then infiltrate the soils, groundwater, or nearby waterways.

Minor roadway enhancements would be performed at the East, North, and West Boulevards, including the installation of gutters and curbs. Roadways would be milled and paved in all work areas. Driveways and areas adjacent to the roadways would be replaced and reseeded, respectively.

The table below provides an inventory of the proposed interventions along each roadway, respectively:

Proposed elements within West, North, and East Boulevards

Proposed Element	West Boulevard	North Boulevard	East Boulevard
Stormwater Management			
Replace catch basin(s)	✔ (22)	✔ (3)	✔ (26)
Install in-line check valve	✔ (6)	✔ (1)	✔ (11)
Install storm drainpipes	✔	✔	✔
Reset frames and grates manholes	✔ (12)	✔ (2)	✔ (5)
Install bioretention basin	✔ (3)		
Elevate roadways	✔	✔	✔
Install concrete valley gutters	✔		✔
Install curb gutters	✔	✔	✔
Install concrete curbs	✔	✔	✔
Install porous asphalt with new stone reservoirs (3,454 square feet)	✔ (5)		
Install porous pavers (1,177 square feet)		✔	
Post Construction			
Mill and pave	✔	✔	✔
Replace driveways and grass	✔	✔	✔

B. Government Approvals, Funding, or Sponsorship

State agencies

- NYSDEC: SPDES
- NYS Office of Parks, Recreation, and Historic Preservation: Section 106 (will also cover 14.09)
- Governor's Office of Storm Recovery: Funding/ Sponsorship, SEQRA

Federal agencies

- Environmental Protection Agency – Sole Source Aquifer
- US Fish and Wildlife Service – ESA Section 7, Fish and Wildlife Coordination Act
- US Department of Housing and Urban Development – Funding, NEPA

D. Project Details

D(2)(a)

No dredging is proposed as part of the project improvements. A 0.37-acre area would be excavated to create bioretention basins and install storm drainpipes. The maximum disturbed area at any point in time would be no larger than 0.5 acre, and the maximum depth of the excavation would be 8.8 feet. No material would be removed from the site. Topsoil would be stripped and stockpiled in areas as directed by the owner's representative. The contractor would not process excavated materials. The material would be reused on site.

E(2)(h)(iv)

See Attachment C. The Grand Canal is a navigable, tidal watercourse, which is mapped by the New York State Department of Environmental Conservation (NYSDEC) as a Littoral Zone (LZ) tidal wetland category. The natural canal to the west of the Grand Canal is also mapped by NYDEC as a LZ tidal wetland. According to U.S. Fish and Wildlife Service (USFWS), both canals are classified as estuarine and marine deepwater (E1UBL), while sections of the natural canal are classified as riverine (R5UBH). These wetlands are adjacent to the project site.

The proposed Boulevards Project will not result in impacts to wetlands because the proposed work is confined to previously disturbed roadways.

Page intentionally left blank

ATTACHMENT B:
Project Detail Map

Page intentionally left blank

Other Proposed Improvements within Right-of-Way

Proposed Bioretention Basin

East-West-North Boulevards

Living with the Bay
Stormwater Projects

Source: NY Orthoimagery 2016

Page intentionally left blank

ATTACHMENT C:
State and Federal Wetlands

Page intentionally left blank

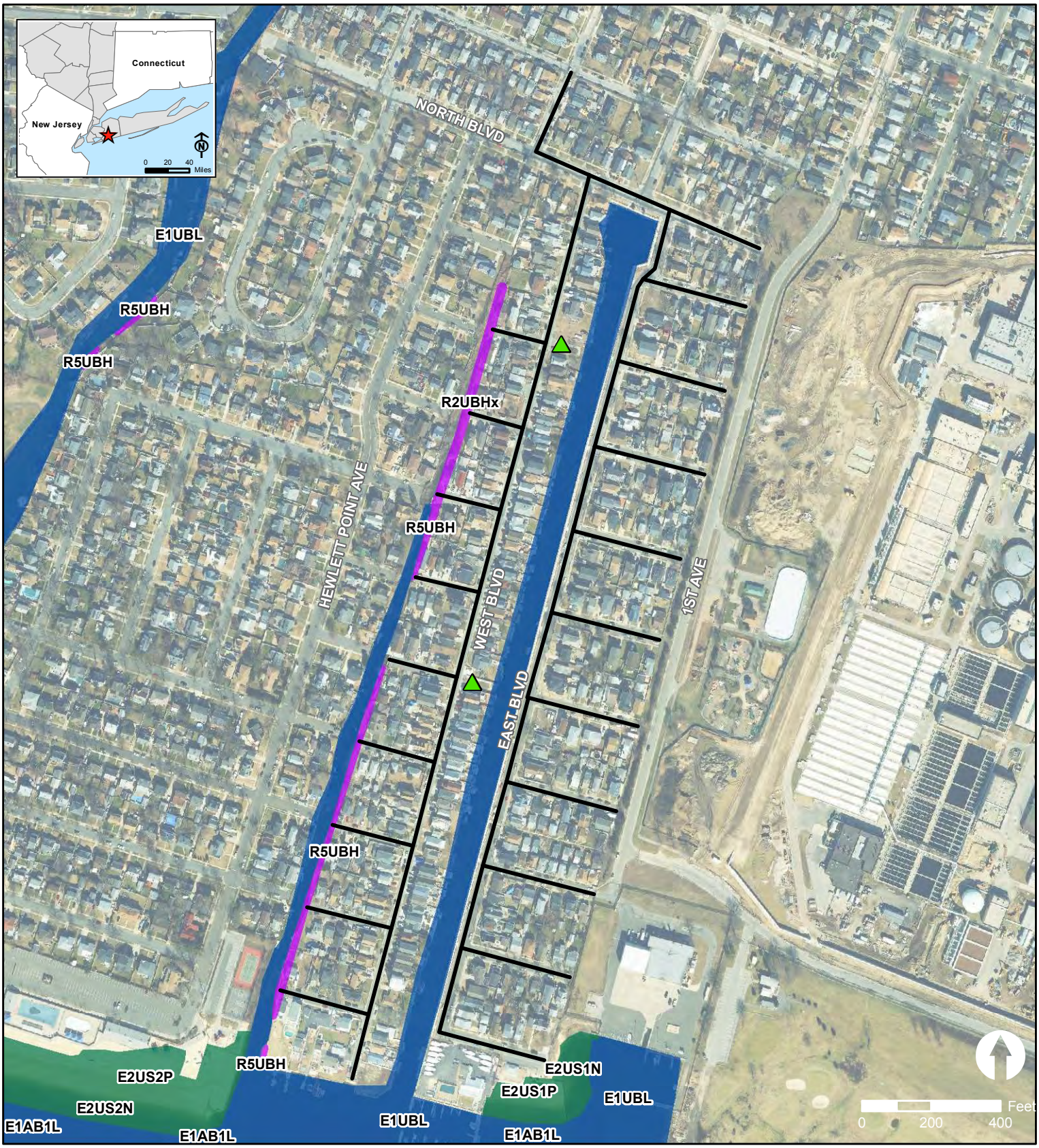

Other Proposed Improvements within Right-of-Way

Proposed Bioretention Basin

Estuarine and Marine Deepwater

Estuarine and Marine Wetland

Riverine

East-West-North Boulevards
NWI Wetlands

Living with the Bay
Stormwater Projects

Sources: NY Orthoimagery 2016;
USFWS, NWI Wetlands.

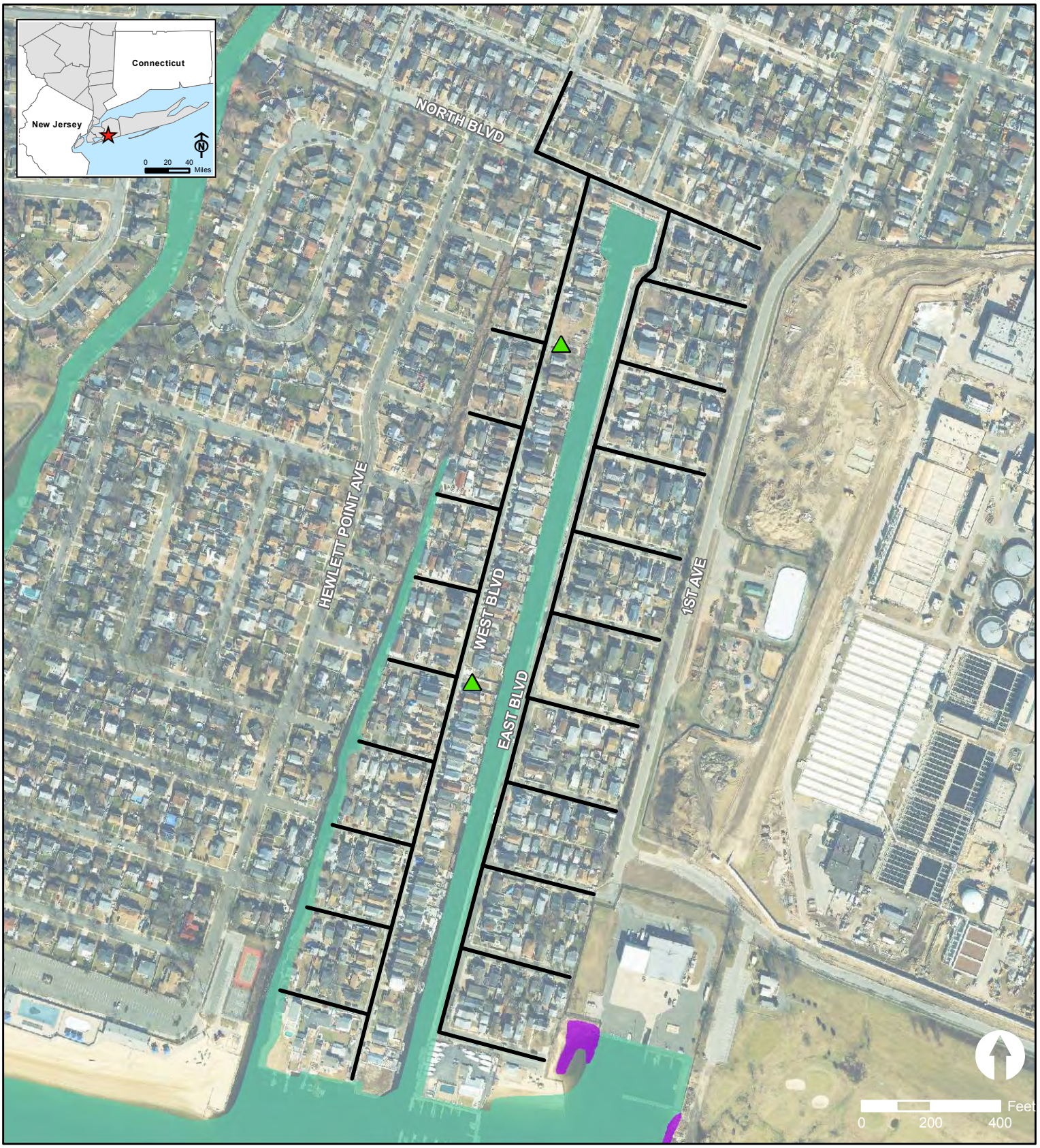

Intertidal Marsh

Littoral Zone

Proposed Bioretention Basin

East-West-North Boulevards
NYSDEC Tidal Wetlands

Living with the Bay
Stormwater Projects

Sources: NY Orthoimagery 2016;
NYSDEC Wetlands.

Page intentionally left blank

Agency Use Only [If applicable]

Project :

Date :

Full Environmental Assessment Form
Part 2 - Identification of Potential Project Impacts

Part 2 is to be completed by the lead agency. Part 2 is designed to help the lead agency inventory all potential resources that could be affected by a proposed project or action. We recognize that the lead agency's reviewer(s) will not necessarily be environmental professionals. So, the questions are designed to walk a reviewer through the assessment process by providing a series of questions that can be answered using the information found in Part 1. To further assist the lead agency in completing Part 2, the form identifies the most relevant questions in Part 1 that will provide the information needed to answer the Part 2 question. When Part 2 is completed, the lead agency will have identified the relevant environmental areas that may be impacted by the proposed activity.

If the lead agency is a state agency **and** the action is in any Coastal Area, complete the Coastal Assessment Form before proceeding with this assessment.

Tips for completing Part 2:

- Review all of the information provided in Part 1.
- Review any application, maps, supporting materials and the Full EAF Workbook.
- Answer each of the 18 questions in Part 2.
- If you answer "**Yes**" to a numbered question, please complete all the questions that follow in that section.
- If you answer "**No**" to a numbered question, move on to the next numbered question.
- Check appropriate column to indicate the anticipated size of the impact.
- Proposed projects that would exceed a numeric threshold contained in a question should result in the reviewing agency checking the box "Moderate to large impact may occur."
- The reviewer is not expected to be an expert in environmental analysis.
- If you are not sure or undecided about the size of an impact, it may help to review the sub-questions for the general question and consult the workbook.
- When answering a question consider all components of the proposed activity, that is, the "whole action".
- Consider the possibility for long-term and cumulative impacts as well as direct impacts.
- Answer the question in a reasonable manner considering the scale and context of the project.

1. Impact on Land

Proposed action may involve construction on, or physical alteration of, the land surface of the proposed site. (See Part 1. D.1) ☐ NO ☑ YES

If "Yes", answer questions a - j. If "No", move on to Section 2.

	Relevant Part I Question(s)	No, or small impact may occur	Moderate to large impact may occur
a. The proposed action may involve construction on land where depth to water table is less than 3 feet.	E2d	☑	☐
b. The proposed action may involve construction on slopes of 15% or greater.	E2f	☑	☐
c. The proposed action may involve construction on land where bedrock is exposed, or generally within 5 feet of existing ground surface.	E2a	☑	☐
d. The proposed action may involve the excavation and removal of more than 1,000 tons of natural material.	D2a	☑	☐
e. The proposed action may involve construction that continues for more than one year or in multiple phases.	D1e	☑	☐
f. The proposed action may result in increased erosion, whether from physical disturbance or vegetation removal (including from treatment by herbicides).	D2e, D2q	☑	☐
g. The proposed action is, or may be, located within a Coastal Erosion hazard area.	B1i	☑	☐
h. Other impacts: _____		☑	☐

2. Impact on Geological Features

The proposed action may result in the modification or destruction of, or inhibit access to, any unique or unusual land forms on the site (e.g., cliffs, dunes, minerals, fossils, caves). (See Part 1. E.2.g)

☑ NO ☐ YES

If "Yes", answer questions a - c. If "No", move on to Section 3.

	Relevant Part I Question(s)	No, or small impact may occur	Moderate to large impact may occur
a. Identify the specific land form(s) attached: _____	E2g	☐	☐
b. The proposed action may affect or is adjacent to a geological feature listed as a registered National Natural Landmark. Specific feature: _____	E3c	☐	☐
c. Other impacts: _____		☐	☐

3. Impacts on Surface Water

The proposed action may affect one or more wetlands or other surface water bodies (e.g., streams, rivers, ponds or lakes). (See Part 1. D.2, E.2.h)

☐ NO ☑ YES

If "Yes", answer questions a - l. If "No", move on to Section 4.

	Relevant Part I Question(s)	No, or small impact may occur	Moderate to large impact may occur
a. The proposed action may create a new water body.	D2b, D1h	☑	☐
b. The proposed action may result in an increase or decrease of over 10% or more than a 10 acre increase or decrease in the surface area of any body of water.	D2b	☑	☐
c. The proposed action may involve dredging more than 100 cubic yards of material from a wetland or water body.	D2a	☑	☐
d. The proposed action may involve construction within or adjoining a freshwater or tidal wetland, or in the bed or banks of any other water body.	E2h	☑	☐
e. The proposed action may create turbidity in a waterbody, either from upland erosion, runoff or by disturbing bottom sediments.	D2a, D2h	☑	☐
f. The proposed action may include construction of one or more intake(s) for withdrawal of water from surface water.	D2c	☑	☐
g. The proposed action may include construction of one or more outfall(s) for discharge of wastewater to surface water(s).	D2d	☑	☐
h. The proposed action may cause soil erosion, or otherwise create a source of stormwater discharge that may lead to siltation or other degradation of receiving water bodies.	D2e	☑	☐
i. The proposed action may affect the water quality of any water bodies within or downstream of the site of the proposed action.	E2h	☑	☐
j. The proposed action may involve the application of pesticides or herbicides in or around any water body.	D2q, E2h	☑	☐
k. The proposed action may require the construction of new, or expansion of existing, wastewater treatment facilities.	D1a, D2d	☑	☐

l. Other impacts: _____		☑	☐

4. Impact on groundwater

The proposed action may result in new or additional use of ground water, or may have the potential to introduce contaminants to ground water or an aquifer. (See Part 1. D.2.a, D.2.c, D.2.d, D.2.p, D.2.q, D.2.t)

☑ NO ☐ YES

If "Yes", answer questions a - h. If "No", move on to Section 5.

	Relevant Part I Question(s)	No, or small impact may occur	Moderate to large impact may occur
a. The proposed action may require new water supply wells, or create additional demand on supplies from existing water supply wells.	D2c	☐	☐
b. Water supply demand from the proposed action may exceed safe and sustainable withdrawal capacity rate of the local supply or aquifer. Cite Source: _____	D2c	☐	☐
c. The proposed action may allow or result in residential uses in areas without water and sewer services.	D1a, D2c	☐	☐
d. The proposed action may include or require wastewater discharged to groundwater.	D2d, E2l	☐	☐
e. The proposed action may result in the construction of water supply wells in locations where groundwater is, or is suspected to be, contaminated.	D2c, E1f, E1g, E1h	☐	☐
f. The proposed action may require the bulk storage of petroleum or chemical products over ground water or an aquifer.	D2p, E2l	☐	☐
g. The proposed action may involve the commercial application of pesticides within 100 feet of potable drinking water or irrigation sources.	E2h, D2q, E2l, D2c	☐	☐
h. Other impacts: _____		☐	☐

5. Impact on Flooding

The proposed action may result in development on lands subject to flooding. (See Part 1. E.2)

☐ NO ☑ YES

If "Yes", answer questions a - g. If "No", move on to Section 6.

	Relevant Part I Question(s)	No, or small impact may occur	Moderate to large impact may occur
a. The proposed action may result in development in a designated floodway.	E2i	☑	☐
b. The proposed action may result in development within a 100 year floodplain.	E2j	☑	☐
c. The proposed action may result in development within a 500 year floodplain.	E2k	☑	☐
d. The proposed action may result in, or require, modification of existing drainage patterns.	D2b, D2e	☑	☐
e. The proposed action may change flood water flows that contribute to flooding.	D2b, E2i, E2j, E2k	☑	☐
f. If there is a dam located on the site of the proposed action, is the dam in need of repair, or upgrade?	E1e	☑	☐

g. Other impacts: _____		☑	☐

6. Impacts on Air

The proposed action may include a state regulated air emission source. (See Part 1. D.2.f., D.2.h, D.2.g) ☑ NO ☐ YES

If "Yes", answer questions a - f. If "No", move on to Section 7.

	Relevant Part I Question(s)	No, or small impact may occur	Moderate to large impact may occur
a. If the proposed action requires federal or state air emission permits, the action may also emit one or more greenhouse gases at or above the following levels:			
i. More than 1000 tons/year of carbon dioxide (CO_2)	D2g	☐	☐
ii. More than 3.5 tons/year of nitrous oxide (N_2O)	D2g	☐	☐
iii. More than 1000 tons/year of carbon equivalent of perfluorocarbons (PFCs)	D2g	☐	☐
iv. More than .045 tons/year of sulfur hexafluoride (SF_6)	D2g	☐	☐
v. More than 1000 tons/year of carbon dioxide equivalent of hydrochloroflourocarbons (HFCs) emissions	D2g	☐	☐
vi. 43 tons/year or more of methane	D2h	☐	☐
b. The proposed action may generate 10 tons/year or more of any one designated hazardous air pollutant, or 25 tons/year or more of any combination of such hazardous air pollutants.	D2g	☐	☐
c. The proposed action may require a state air registration, or may produce an emissions rate of total contaminants that may exceed 5 lbs. per hour, or may include a heat source capable of producing more than 10 million BTU's per hour.	D2f, D2g	☐	☐
d. The proposed action may reach 50% of any of the thresholds in "a" through "c", above.	D2g	☐	☐
e. The proposed action may result in the combustion or thermal treatment of more than 1 ton of refuse per hour.	D2s	☐	☐
f. Other impacts: _____		☐	☐

7. Impact on Plants and Animals

The proposed action may result in a loss of flora or fauna. (See Part 1. E.2. m.-q.) ☐ NO ☑ YES

If "Yes", answer questions a - j. If "No", move on to Section 8.

	Relevant Part I Question(s)	No, or small impact may occur	Moderate to large impact may occur
a. The proposed action may cause reduction in population or loss of individuals of any threatened or endangered species, as listed by New York State or the Federal government, that use the site, or are found on, over, or near the site.	E2o	☑	☐
b. The proposed action may result in a reduction or degradation of any habitat used by any rare, threatened or endangered species, as listed by New York State or the federal government.	E2o	☑	☐
c. The proposed action may cause reduction in population, or loss of individuals, of any species of special concern or conservation need, as listed by New York State or the Federal government, that use the site, or are found on, over, or near the site.	E2p	☑	☐
d. The proposed action may result in a reduction or degradation of any habitat used by any species of special concern and conservation need, as listed by New York State or the Federal government.	E2p	☑	☐

e. The proposed action may diminish the capacity of a registered National Natural Landmark to support the biological community it was established to protect.	E3c	☑	☐
f. The proposed action may result in the removal of, or ground disturbance in, any portion of a designated significant natural community. Source: _____	E2n	☑	☐
g. The proposed action may substantially interfere with nesting/breeding, foraging, or over-wintering habitat for the predominant species that occupy or use the project site.	E2m	☑	☐
h. The proposed action requires the conversion of more than 10 acres of forest, grassland or any other regionally or locally important habitat. Habitat type & information source: _____	E1b	☑	☐
i. Proposed action (commercial, industrial or recreational projects, only) involves use of herbicides or pesticides.	D2q	☑	☐
j. Other impacts: _____		☑	☐

8. Impact on Agricultural Resources

The proposed action may impact agricultural resources. (See Part 1. E.3.a. and b.) ☑ NO ☐ YES

If "Yes", answer questions a - h. If "No", move on to Section 9.

	Relevant Part I Question(s)	No, or small impact may occur	Moderate to large impact may occur
a. The proposed action may impact soil classified within soil group 1 through 4 of the NYS Land Classification System.	E2c, E3b	☐	☐
b. The proposed action may sever, cross or otherwise limit access to agricultural land (includes cropland, hayfields, pasture, vineyard, orchard, etc).	E1a, Elb	☐	☐
c. The proposed action may result in the excavation or compaction of the soil profile of active agricultural land.	E3b	☐	☐
d. The proposed action may irreversibly convert agricultural land to non-agricultural uses, either more than 2.5 acres if located in an Agricultural District, or more than 10 acres if not within an Agricultural District.	E1b, E3a	☐	☐
e. The proposed action may disrupt or prevent installation of an agricultural land management system.	El a, E1b	☐	☐
f. The proposed action may result, directly or indirectly, in increased development potential or pressure on farmland.	C2c, C3, D2c, D2d	☐	☐
g. The proposed project is not consistent with the adopted municipal Farmland Protection Plan.	C2c	☐	☐
h. Other impacts: _____		☐	☐

9. Impact on Aesthetic Resources

The land use of the proposed action are obviously different from, or are in sharp contrast to, current land use patterns between the proposed project and a scenic or aesthetic resource. (Part 1. E.1.a, E.1.b, E.3.h.)

☑ NO ☐ YES

If "Yes", answer questions a - g. If "No", go to Section 10.

	Relevant Part I Question(s)	No, or small impact may occur	Moderate to large impact may occur
a. Proposed action may be visible from any officially designated federal, state, or local scenic or aesthetic resource.	E3h	☐	☐
b. The proposed action may result in the obstruction, elimination or significant screening of one or more officially designated scenic views.	E3h, C2b	☐	☐
c. The proposed action may be visible from publicly accessible vantage points: i. Seasonally (e.g., screened by summer foliage, but visible during other seasons) ii. Year round	E3h	 ☐ ☐	 ☐ ☐
d. The situation or activity in which viewers are engaged while viewing the proposed action is: i. Routine travel by residents, including travel to and from work ii. Recreational or tourism based activities	E3h E2q, E1c	 ☐ ☐	 ☐ ☐
e. The proposed action may cause a diminishment of the public enjoyment and appreciation of the designated aesthetic resource.	E3h	☐	☐
f. There are similar projects visible within the following distance of the proposed project: 0-1/2 mile ½ -3 mile 3-5 mile 5+ mile	D1a, E1a, D1f, D1g	☐	☐
g. Other impacts: _____		☐	☐

10. Impact on Historic and Archeological Resources

The proposed action may occur in or adjacent to a historic or archaeological resource. (Part 1. E.3.e, f. and g.)

☑ NO ☐ YES

If "Yes", answer questions a - e. If "No", go to Section 11.

	Relevant Part I Question(s)	No, or small impact may occur	Moderate to large impact may occur
a. The proposed action may occur wholly or partially within, or substantially contiguous to, any buildings, archaeological site or district which is listed on the National or State Register of Historical Places, or that has been determined by the Commissioner of the NYS Office of Parks, Recreation and Historic Preservation to be eligible for listing on the State Register of Historic Places.	E3e	☐	☐
b. The proposed action may occur wholly or partially within, or substantially contiguous to, an area designated as sensitive for archaeological sites on the NY State Historic Preservation Office (SHPO) archaeological site inventory.	E3f	☐	☐
c. The proposed action may occur wholly or partially within, or substantially contiguous to, an archaeological site not included on the NY SHPO inventory. Source: _____	E3g	☐	☐

d. Other impacts: _____		☐	☐
e. If any of the above (a-d) are answered "Moderate to large impact may occur", continue with the following questions to help support conclusions in Part 3:			
i. The proposed action may result in the destruction or alteration of all or part of the site or property.	E3e, E3g, E3f	☐	☐
ii. The proposed action may result in the alteration of the property's setting or integrity.	E3e, E3f, E3g, E1a, E1b	☐	☐
iii. The proposed action may result in the introduction of visual elements which are out of character with the site or property, or may alter its setting.	E3e, E3f, E3g, E3h, C2, C3	☐	☐

11. Impact on Open Space and Recreation

The proposed action may result in a loss of recreational opportunities or a reduction of an open space resource as designated in any adopted municipal open space plan.
(See Part 1. C.2.c, E.1.c., E.2.q.)
If "Yes", answer questions a - e. If "No", go to Section 12.

☑ NO ☐ YES

	Relevant Part I Question(s)	No, or small impact may occur	Moderate to large impact may occur
a. The proposed action may result in an impairment of natural functions, or "ecosystem services", provided by an undeveloped area, including but not limited to stormwater storage, nutrient cycling, wildlife habitat.	D2e, E1b E2h, E2m, E2o, E2n, E2p	☐	☐
b. The proposed action may result in the loss of a current or future recreational resource.	C2a, E1c, C2c, E2q	☐	☐
c. The proposed action may eliminate open space or recreational resource in an area with few such resources.	C2a, C2c E1c, E2q	☐	☐
d. The proposed action may result in loss of an area now used informally by the community as an open space resource.	C2c, E1c	☐	☐
e. Other impacts: _____		☐	☐

12. Impact on Critical Environmental Areas

The proposed action may be located within or adjacent to a critical environmental area (CEA). (See Part 1. E.3.d)
If "Yes", answer questions a - c. If "No", go to Section 13.

☑ NO ☐ YES

	Relevant Part I Question(s)	No, or small impact may occur	Moderate to large impact may occur
a. The proposed action may result in a reduction in the quantity of the resource or characteristic which was the basis for designation of the CEA.	E3d	☐	☐
b. The proposed action may result in a reduction in the quality of the resource or characteristic which was the basis for designation of the CEA.	E3d	☐	☐
c. Other impacts: _____		☐	☐

13. Impact on Transportation
The proposed action may result in a change to existing transportation systems. ☑ NO ☐ YES
(See Part 1. D.2.j)
If "Yes", answer questions a - f. If "No", go to Section 14.

	Relevant Part I Question(s)	No, or small impact may occur	Moderate to large impact may occur
a. Projected traffic increase may exceed capacity of existing road network.	D2j	☐	☐
b. The proposed action may result in the construction of paved parking area for 500 or more vehicles.	D2j	☐	☐
c. The proposed action will degrade existing transit access.	D2j	☐	☐
d. The proposed action will degrade existing pedestrian or bicycle accommodations.	D2j	☐	☐
e. The proposed action may alter the present pattern of movement of people or goods.	D2j	☐	☐
f. Other impacts: _____		☐	☐

14. Impact on Energy
The proposed action may cause an increase in the use of any form of energy. ☑ NO ☐ YES
(See Part 1. D.2.k)
If "Yes", answer questions a - e. If "No", go to Section 15.

	Relevant Part I Question(s)	No, or small impact may occur	Moderate to large impact may occur
a. The proposed action will require a new, or an upgrade to an existing, substation.	D2k	☐	☐
b. The proposed action will require the creation or extension of an energy transmission or supply system to serve more than 50 single or two-family residences or to serve a commercial or industrial use.	D1f, D1q, D2k	☐	☐
c. The proposed action may utilize more than 2,500 MWhrs per year of electricity.	D2k	☐	☐
d. The proposed action may involve heating and/or cooling of more than 100,000 square feet of building area when completed.	D1g	☐	☐
e. Other Impacts: _____			

15. Impact on Noise, Odor, and Light
The proposed action may result in an increase in noise, odors, or outdoor lighting. ☐ NO ☑ YES
(See Part 1. D.2.m., n., and o.)
If "Yes", answer questions a - f. If "No", go to Section 16.

	Relevant Part I Question(s)	No, or small impact may occur	Moderate to large impact may occur
a. The proposed action may produce sound above noise levels established by local regulation.	D2m	☑	☐
b. The proposed action may result in blasting within 1,500 feet of any residence, hospital, school, licensed day care center, or nursing home.	D2m, E1d	☑	☐
c. The proposed action may result in routine odors for more than one hour per day.	D2o	☑	☐

d. The proposed action may result in light shining onto adjoining properties.	D2n	☑	☐
e. The proposed action may result in lighting creating sky-glow brighter than existing area conditions.	D2n, E1a	☑	☐
f. Other impacts: _____		☑	☐

16. Impact on Human Health

The proposed action may have an impact on human health from exposure to new or existing sources of contaminants. (See Part 1.D.2.q., E.1. d. f. g. and h.) ☐ NO ☑ YES

If "Yes", answer questions a - m. If "No", go to Section 17.

	Relevant Part I Question(s)	No,or small impact may cccur	Moderate to large impact may occur
a. The proposed action is located within 1500 feet of a school, hospital, licensed day care center, group home, nursing home or retirement community.	E1d	☑	☐
b. The site of the proposed action is currently undergoing remediation.	E1g, E1h	☑	☐
c. There is a completed emergency spill remediation, or a completed environmental site remediation on, or adjacent to, the site of the proposed action.	E1g, E1h	☑	☐
d. The site of the action is subject to an institutional control limiting the use of the property (e.g., easement or deed restriction).	E1g, E1h	☑	☐
e. The proposed action may affect institutional control measures that were put in place to ensure that the site remains protective of the environment and human health.	E1g, E1h	☑	☐
f. The proposed action has adequate control measures in place to ensure that future generation, treatment and/or disposal of hazardous wastes will be protective of the environment and human health.	D2t	☑	☐
g. The proposed action involves construction or modification of a solid waste management facility.	D2q, E1f	☑	☐
h. The proposed action may result in the unearthing of solid or hazardous waste.	D2q, E1f	☑	☐
i. The proposed action may result in an increase in the rate of disposal, or processing, of solid waste.	D2r, D2s	☑	☐
j. The proposed action may result in excavation or other disturbance within 2000 feet of a site used for the disposal of solid or hazardous waste.	E1f, E1g E1h	☑	☐
k. The proposed action may result in the migration of explosive gases from a landfill site to adjacent off site structures.	E1f, E1g	☑	☐
l. The proposed action may result in the release of contaminated leachate from the project site.	D2s, E1f, D2r	☑	☐
m. Other impacts: _____		☑	☐

17. Consistency with Community Plans

The proposed action is not consistent with adopted land use plans. ☑ NO ☐ YES
(See Part 1. C.1, C.2. and C.3.)
If "Yes", answer questions a - h. If "No", go to Section 18.

	Relevant Part I Question(s)	No, or small impact may occur	Moderate to large impact may occur
a. The proposed action's land use components may be different from, or in sharp contrast to, current surrounding land use pattern(s).	C2, C3, D1a E1a, E1b	☐	☐
b. The proposed action will cause the permanent population of the city, town or village in which the project is located to grow by more than 5%.	C2	☐	☐
c. The proposed action is inconsistent with local land use plans or zoning regulations.	C2, C2, C3	☐	☐
d. The proposed action is inconsistent with any County plans, or other regional land use plans.	C2, C2	☐	☐
e. The proposed action may cause a change in the density of development that is not supported by existing infrastructure or is distant from existing infrastructure.	C3, D1c, D1d, D1f, D1d, Elb	☐	☐
f. The proposed action is located in an area characterized by low density development that will require new or expanded public infrastructure.	C4, D2c, D2d D2j	☐	☐
g. The proposed action may induce secondary development impacts (e.g., residential or commercial development not included in the proposed action)	C2a	☐	☐
h. Other: _____		☐	☐

18. Consistency with Community Character

The proposed project is inconsistent with the existing community character. ☑ NO ☐ YES
(See Part 1. C.2, C.3, D.2, E.3)
If "Yes", answer questions a - g. If "No", proceed to Part 3.

	Relevant Part I Question(s)	No, or small impact may occur	Moderate to large impact may occur
a. The proposed action may replace or eliminate existing facilities, structures, or areas of historic importance to the community.	E3e, E3f, E3g	☐	☐
b. The proposed action may create a demand for additional community services (e.g. schools, police and fire)	C4	☐	☐
c. The proposed action may displace affordable or low-income housing in an area where there is a shortage of such housing.	C2, C3, D1f D1g, E1a	☐	☐
d. The proposed action may interfere with the use or enjoyment of officially recognized or designated public resources.	C2, E3	☐	☐
e. The proposed action is inconsistent with the predominant architectural scale and character.	C2, C3	☐	☐
f. Proposed action is inconsistent with the character of the existing natural landscape.	C2, C3 E1a, E1b E2g, E2h	☐	☐
g. Other impacts: _____		☐	☐

PRINT FULL FORM

Instructions for Completing Part 1

Part 1 is to be completed by the applicant or project sponsor. Responses become part of the application for approval or funding, are subject to public review, and may be subject to further verification.

Complete Part 1 based on information currently available. If additional research or investigation would be needed to fully respond to any item, please answer as thoroughly as possible based on current information; indicate whether missing information does not exist, or is not reasonably available to the sponsor; and, when possible, generally describe work or studies which would be necessary to update or fully develop that information.

Applicants/sponsors must complete all items in Sections A & B. In Sections C, D & E, most items contain an initial question that must be answered either "Yes" or "No". If the answer to the initial question is "Yes", complete the sub-questions that follow. If the answer to the initial question is "No", proceed to the next question. Section F allows the project sponsor to identify and attach any additional information. Section G requires the name and signature of the applicant or project sponsor to verify that the information contained in Part 1is accurate and complete.

A. Project and Applicant/Sponsor Information.

Name of Action or Project: Living with the Bay Stormwater Project: East Rockaway High School		
Project Location (describe, and attach a general location map): Village of East Rockaway, Nassau County (see project location maps)		
Brief Description of Proposed Action (include purpose or need): Please see Attachment A for a more detailed project description and Attachment B for the proposed project site plan. The purpose of the LWTB Stormwater Project is to increase community resilience by mitigating local risks from flooding, while incorporating environmental benefits such as water quality improvements, ecological restoration, erosion control, and recreational opportunities. The purpose of the East Rockaway High School component, as a component of the LWTB Stormwater Project under the LWTB Project and Resiliency Strategy, is to address flooding during heavy rainfall events and tidal surge at the school campus and sports field. Hurricane Sandy inundated the high school, leaving its grounds severely damaged and eroded the land supporting vegetation communities along the river. The faculty parking lot routinely floods during storms and sunny-day flooding is common in the area given its low-lying terrain. Shorelines along the east and west banks of the Mill River experience erosion from high river velocities and tidal surge. Continued erosion could threaten the use of the entire field for the school and community.		
Name of Applicant/Sponsor: Matt Accardi, Governor's Office of Storm Recovery (GOSR)	Telephone: (212) 480-6265 E-Mail: Matt.Accardi@stormrecovery.ny.gov	
Address: 25 Beaver Street, 5th Floor		
City/PO: New York	State: New York	Zip Code: 10004
Project Contact (if not same as sponsor; give name and title/role): Same as Applicant	Telephone: E-Mail:	
Address:		
City/PO:	State:	Zip Code:
Property Owner (if not same as sponsor): Lisa Ruiz / Jacqueline Scrio	Telephone: 516-887-8300 ext. 523 E-Mail: LRuiz@eastrockawayschools.org /JScrio@eastro	
Address: 443 Ocean Avenue		
City/PO: East Rockaway	State: New York	Zip Code: 11518

B. Government Approvals

B. Government Approvals, Funding, or Sponsorship. ("Funding" includes grants, loans, tax relief, and any other forms of financial assistance.)		
Government Entity	**If Yes: Identify Agency and Approval(s) Required**	**Application Date (Actual or projected)**
a. City Counsel, Town Board, or Village Board of Trustees ☐Yes ☑No		
b. City, Town or Village Planning Board or Commission ☐Yes ☑No		
c. City, Town or Village Zoning Board of Appeals ☐Yes ☑No		
d. Other local agencies ☐Yes ☑No		
e. County agencies ☐Yes ☑No		
f. Regional agencies ☐Yes ☑No		
g. State agencies ☑Yes ☐No	See Attachment A	
h. Federal agencies ☑Yes ☐No	See Attachment A	

i. Coastal Resources.

i. Is the project site within a Coastal Area, or the waterfront area of a Designated Inland Waterway? ☑Yes ☐No

ii. Is the project site located in a community with an approved Local Waterfront Revitalization Program? ☐Yes ☑No

iii. Is the project site within a Coastal Erosion Hazard Area? ☐Yes ☑No

C. Planning and Zoning

C.1. Planning and zoning actions.

Will administrative or legislative adoption, or amendment of a plan, local law, ordinance, rule or regulation be the only approval(s) which must be granted to enable the proposed action to proceed? ☐Yes ☑No

- **If Yes,** complete sections C, F and G.
- **If No,** proceed to question C.2 and complete all remaining sections and questions in Part 1

C.2. Adopted land use plans.

a. Do any municipally- adopted (city, town, village or county) comprehensive land use plan(s) include the site where the proposed action would be located? ☐Yes ☐No

If Yes, does the comprehensive plan include specific recommendations for the site where the proposed action would be located? ☐Yes ☑No

b. Is the site of the proposed action within any local or regional special planning district (for example: Greenway; Brownfield Opportunity Area (BOA); designated State or Federal heritage area; watershed management plan; or other?) ☑Yes ☐No

If Yes, identify the plan(s):

Nassau County Stormwater Management Plan

c. Is the proposed action located wholly or partially within an area listed in an adopted municipal open space plan, or an adopted municipal farmland protection plan? ☐Yes ☑No

If Yes, identify the plan(s):

C.3. Zoning

a. Is the site of the proposed action located in a municipality with an adopted zoning law or ordinance. ☐ Yes ☑ No
If Yes, what is the zoning classification(s) including any applicable overlay district?
The project site is in the Town of Hempstead. No classification applies to the project site.

b. Is the use permitted or allowed by a special or conditional use permit? ☐ Yes ☑ No

c. Is a zoning change requested as part of the proposed action? ☐ Yes ☑ No
If Yes,
i. What is the proposed new zoning for the site? _____

C.4. Existing community services.

a. In what school district is the project site located? East Rockaway School District

b. What police or other public protection forces serve the project site?
East Rockaway Police Department

c. Which fire protection and emergency medical services serve the project site?
East Rockaway Fire Department

d. What parks serve the project site?
Memorial Park, McNulty Park

D. Project Details

D.1. Proposed and Potential Development

a. What is the general nature of the proposed action (e.g., residential, industrial, commercial, recreational; if mixed, include all components)? Recreational, Educational

b. a. Total acreage of the site of the proposed action? 14.28 acres
b. Total acreage to be physically disturbed? 2.03 acres
c. Total acreage (project site and any contiguous properties) owned or controlled by the applicant or project sponsor? 14.28 acres

c. Is the proposed action an expansion of an existing project or use? ☐ Yes ☑ No
i. If Yes, what is the approximate percentage of the proposed expansion and identify the units (e.g., acres, miles, housing units, square feet)? % _____ Units: _____

d. Is the proposed action a subdivision, or does it include a subdivision? ☐ Yes ☑ No
If Yes,
i. Purpose or type of subdivision? (e.g., residential, industrial, commercial; if mixed, specify types)
ii. Is a cluster/conservation layout proposed? ☐ Yes ☐ No
iii. Number of lots proposed? _____
iv. Minimum and maximum proposed lot sizes? Minimum _____ Maximum _____

e. Will the proposed action be constructed in multiple phases? ☑ Yes ☐ No
i. If No, anticipated period of construction: _____ months
ii. If Yes:
- Total number of phases anticipated 3
- Anticipated commencement date of phase 1 (including demolition) 10 month 2020 year
- Anticipated completion date of final phase 8 month 2021 year
- Generally describe connections or relationships among phases, including any contingencies where progress of one phase may determine timing or duration of future phases:

Construction would begin in fall of 2020 (October target) beginning with the bulkhead. Work on the generator would begin in the Spring of 2021 (March/April), and the parking lot work would begin in the summer of 2021. All work would be complete by August 2021.

f. Does the project include new residential uses? ☐Yes ☑No
If Yes, show numbers of units proposed.

	One Family	Two Family	Three Family	Multiple Family (four or more)
Initial Phase	_____	_____	_____	_____
At completion of all phases	_____	_____	_____	_____

g. Does the proposed action include new non-residential construction (including expansions)? ☑Yes ☐No
If Yes,
i. Total number of structures 1 bulkhead
ii. Dimensions (in feet) of largest proposed structure: 2 height; various width; and 705 length
iii. Approximate extent of building space to be heated or cooled: 0 square feet

h. Does the proposed action include construction or other activities that will result in the impoundment of any liquids, such as creation of a water supply, reservoir, pond, lake, waste lagoon or other storage? ☐Yes ☑No
If Yes,
i. Purpose of the impoundment: _____
ii. If a water impoundment, the principal source of the water: ☐ Ground water ☐ Surface water streams ☐Other specify: _____
iii. If other than water, identify the type of impounded/contained liquids and their source. _____
iv. Approximate size of the proposed impoundment. Volume: _____ million gallons; surface area: _____ acres
v. Dimensions of the proposed dam or impounding structure: _____ height; _____ length
vi. Construction method/materials for the proposed dam or impounding structure (e.g., earth fill, rock, wood, concrete): _____

D.2. Project Operations

a. Does the proposed action include any excavation, mining, or dredging, during construction, operations, or both? (Not including general site preparation, grading or installation of utilities or foundations where all excavated materials will remain onsite) ☐Yes ☑No
If Yes:
i .What is the purpose of the excavation or dredging? No excavation; only parking lot pavement replacement
ii. How much material (including rock, earth, sediments, etc.) is proposed to be removed from the site?
- Volume (specify tons or cubic yards): _____
- Over what duration of time? _____

iii. Describe nature and characteristics of materials to be excavated or dredged, and plans to use, manage or dispose of them. _____
iv. Will there be onsite dewatering or processing of excavated materials? ☐Yes ☐No
If yes, describe. _____
v. What is the total area to be dredged or excavated? _____ acres
vi. What is the maximum area to be worked at any one time? _____ acres
vii. What would be the maximum depth of excavation or dredging? _____ feet
viii. Will the excavation require blasting? ☐Yes ☐No
ix. Summarize site reclamation goals and plan: _____

b. Would the proposed action cause or result in alteration of, increase or decrease in size of, or encroachment into any existing wetland, waterbody, shoreline, beach or adjacent area? ☑Yes ☐No
If Yes:
i. Identify the wetland or waterbody which would be affected (by name, water index number, wetland map number or geographic description): See Attachment A

ii. Describe how the proposed action would affect that waterbody or wetland, e.g. excavation, fill, placement of structures, or alteration of channels, banks and shorelines. Indicate extent of activities, alterations and additions in square feet or acres:
See Attachment A

iii. Will the proposed action cause or result in disturbance to bottom sediments? ☐Yes ☑No
If Yes, describe: _____

iv. Will the proposed action cause or result in the destruction or removal of aquatic vegetation? ☐ Yes ☑No
If Yes:

- acres of aquatic vegetation proposed to be removed: _____
- expected acreage of aquatic vegetation remaining after project completion: _____
- purpose of proposed removal (e.g. beach clearing, invasive species control, boat access): _____
- proposed method of plant removal: _____
- if chemical/herbicide treatment will be used, specify product(s): _____

v. Describe any proposed reclamation/mitigation following disturbance: _____

c. Will the proposed action use, or create a new demand for water? ☐Yes ☑No
If Yes:

i. Total anticipated water usage/demand per day: _____ gallons/day

ii. Will the proposed action obtain water from an existing public water supply? ☐Yes ☐No
If Yes:

- Name of district or service area: _____
- Does the existing public water supply have capacity to serve the proposal? ☐Yes ☐ No
- Is the project site in the existing district? ☐Yes ☐ No
- Is expansion of the district needed? ☐Yes ☐ No
- Do existing lines serve the project site? ☐Yes ☐ No

iii. Will line extension within an existing district be necessary to supply the project? ☐Yes ☐No
If Yes:

- Describe extensions or capacity expansions proposed to serve this project: _____
- Source(s) of supply for the district: _____

iv. Is a new water supply district or service area proposed to be formed to serve the project site? ☐ Yes ☐No
If, Yes:

- Applicant/sponsor for new district: _____
- Date application submitted or anticipated: _____
- Proposed source(s) of supply for new district: _____

v. If a public water supply will not be used, describe plans to provide water supply for the project: _____

vi. If water supply will be from wells (public or private), what is the maximum pumping capacity: _____ gallons/minute.

d. Will the proposed action generate liquid wastes? ☐Yes ☑No
If Yes:

i. Total anticipated liquid waste generation per day: _____ gallons/day

ii. Nature of liquid wastes to be generated (e.g., sanitary wastewater, industrial; if combination, describe all components and approximate volumes or proportions of each): _____

iii. Will the proposed action use any existing public wastewater treatment facilities? ☐Yes ☐No
If Yes:

- Name of wastewater treatment plant to be used: _____
- Name of district: _____
- Does the existing wastewater treatment plant have capacity to serve the project? ☐Yes ☐No
- Is the project site in the existing district? ☐Yes ☐No
- Is expansion of the district needed? ☐Yes ☐No

- Do existing sewer lines serve the project site? ☐Yes ☐No
- Will a line extension within an existing district be necessary to serve the project? ☐Yes ☐No

  If Yes:
  - Describe extensions or capacity expansions proposed to serve this project: _____

iv. Will a new wastewater (sewage) treatment district be formed to serve the project site? ☐Yes ☐No

If Yes:
- Applicant/sponsor for new district: _____
- Date application submitted or anticipated: _____
- What is the receiving water for the wastewater discharge? _____

v. If public facilities will not be used, describe plans to provide wastewater treatment for the project, including specifying proposed receiving water (name and classification if surface discharge or describe subsurface disposal plans):

_____

vi. Describe any plans or designs to capture, recycle or reuse liquid waste: _____

e. Will the proposed action disturb more than one acre and create stormwater runoff, either from new point sources (i.e. ditches, pipes, swales, curbs, gutters or other concentrated flows of stormwater) or non-point source (i.e. sheet flow) during construction or post construction? ☐Yes ☑No

If Yes:

i. How much impervious surface will the project create in relation to total size of project parcel?

_____ Square feet or _____ acres (impervious surface)

_____ Square feet or _____ acres (parcel size)

ii. Describe types of new point sources. Project would not result in increase in impervious surfaces.

iii. Where will the stormwater runoff be directed (i.e. on-site stormwater management facility/structures, adjacent properties, groundwater, on-site surface water or off-site surface waters)?

To adjacent surface waters.

- If to surface waters, identify receiving water bodies or wetlands: _____

  Mill River, as under existing conditions
- Will stormwater runoff flow to adjacent properties? ☐Yes ☑No

iv. Does the proposed plan minimize impervious surfaces, use pervious materials or collect and re-use stormwater? ☑Yes ☐No

f. Does the proposed action include, or will it use on-site, one or more sources of air emissions, including fuel combustion, waste incineration, or other processes or operations? ☑Yes ☐No

If Yes, identify:

i. Mobile sources during project operations (e.g., heavy equipment, fleet or delivery vehicles)

Heavy equipment for construction: trucks, bulldozer, backhoe, scraper

ii. Stationary sources during construction (e.g., power generation, structural heating, batch plant, crushers)

Generator

iii. Stationary sources during operations (e.g., process emissions, large boilers, electric generation)

Generator

g. Will any air emission sources named in D.2.f (above), require a NY State Air Registration, Air Facility Permit, or Federal Clean Air Act Title IV or Title V Permit? ☐Yes ☑No

If Yes:

i. Is the project site located in an Air quality non-attainment area? (Area routinely or periodically fails to meet ambient air quality standards for all or some parts of the year) ☐Yes ☐No

ii. In addition to emissions as calculated in the application, the project will generate:
- _____Tons/year (short tons) of Carbon Dioxide (CO_2)
- _____Tons/year (short tons) of Nitrous Oxide (N_2O)
- _____Tons/year (short tons) of Perfluorocarbons (PFCs)
- _____Tons/year (short tons) of Sulfur Hexafluoride (SF_6)
- _____Tons/year (short tons) of Carbon Dioxide equivalent of Hydroflourocarbons (HFCs)
- _____Tons/year (short tons) of Hazardous Air Pollutants (HAPs)

h. Will the proposed action generate or emit methane (including, but not limited to, sewage treatment plants, landfills, composting facilities)? ☐Yes ☑No

If Yes:

i. Estimate methane generation in tons/year (metric): _____

ii. Describe any methane capture, control or elimination measures included in project design (e.g., combustion to generate heat or electricity, flaring): _____

i. Will the proposed action result in the release of air pollutants from open-air operations or processes, such as quarry or landfill operations? ☐Yes ☑No

If Yes: Describe operations and nature of emissions (e.g., diesel exhaust, rock particulates/dust):

_____

j. Will the proposed action result in a substantial increase in traffic above present levels or generate substantial new demand for transportation facilities or services? ☐Yes ☑No

If Yes:

i. When is the peak traffic expected (Check all that apply): ☐ Morning ☐ Evening ☐Weekend ☐ Randomly between hours of _____ to _____.

ii. For commercial activities only, projected number of truck trips/day and type (e.g., semi trailers and dump trucks): _____

iii. Parking spaces: Existing _____ Proposed _____ Net increase/decrease _____

iv. Does the proposed action include any shared use parking? ☐Yes ☐No

v. If the proposed action includes any modification of existing roads, creation of new roads or change in existing access, describe:

vi. Are public/private transportation service(s) or facilities available within ½ mile of the proposed site? ☐Yes ☐No

vii Will the proposed action include access to public transportation or accommodations for use of hybrid, electric or other alternative fueled vehicles? ☐Yes ☐No

viii. Will the proposed action include plans for pedestrian or bicycle accommodations for connections to existing pedestrian or bicycle routes? ☐Yes ☐No

k. Will the proposed action (for commercial or industrial projects only) generate new or additional demand for energy? ☐Yes ☐No

If Yes:

i. Estimate annual electricity demand during operation of the proposed action: _____

ii. Anticipated sources/suppliers of electricity for the project (e.g., on-site combustion, on-site renewable, via grid/local utility, or other):

Project would install an emergency backup generator

iii. Will the proposed action require a new, or an upgrade, to an existing substation? ☐Yes ☑No

l. Hours of operation. Answer all items which apply.

i. During Construction:

- Monday - Friday: 7am-6pm
- Saturday: 7am-6pm
- Sunday: none
- Holidays: none

ii. During Operations:

- Monday - Friday: dawn to dusk + school hours
- Saturday: greenway dawn to dusk
- Sunday: greenway dawn to dusk
- Holidays: greenway dawn to dusk

m. Will the proposed action produce noise that will exceed existing ambient noise levels during construction, operation, or both? ☑ Yes ☐ No

If yes:

i. Provide details including sources, time of day and duration:

7AM-6PM weekdays and Saturdays intermittently during construction

ii. Will the proposed action remove existing natural barriers that could act as a noise barrier or screen? ☐ Yes ☑ No

Describe: _____

n. Will the proposed action have outdoor lighting? ☐ Yes ☑ No

If yes:

i. Describe source(s), location(s), height of fixture(s), direction/aim, and proximity to nearest occupied structures:

_____

ii. Will proposed action remove existing natural barriers that could act as a light barrier or screen? ☐ Yes ☐ No

Describe: _____

o. Does the proposed action have the potential to produce odors for more than one hour per day? ☐ Yes ☑ No

If Yes, describe possible sources, potential frequency and duration of odor emissions, and proximity to nearest occupied structures: _____

p. Will the proposed action include any bulk storage of petroleum (combined capacity of over 1,100 gallons) or chemical products 185 gallons in above ground storage or any amount in underground storage? ☐ Yes ☑ No

If Yes:

i. Product(s) to be stored _____

ii. Volume(s) _____ per unit time _____ (e.g., month, year)

iii. Generally, describe the proposed storage facilities: _____

q. Will the proposed action (commercial, industrial and recreational projects only) use pesticides (i.e., herbicides, insecticides) during construction or operation? ☐ Yes ☑ No

If Yes:

i. Describe proposed treatment(s):

_____

ii. Will the proposed action use Integrated Pest Management Practices? ☐ Yes ☐ No

r. Will the proposed action (commercial or industrial projects only) involve or require the management or disposal of solid waste (excluding hazardous materials)? ☐ Yes ☑ No

If Yes:

i. Describe any solid waste(s) to be generated during construction or operation of the facility:

- Construction: minimal C&D waste tons per _____ (unit of time)
- Operation : _____ tons per _____ (unit of time)

ii. Describe any proposals for on-site minimization, recycling or reuse of materials to avoid disposal as solid waste:

- Construction: Existing parking lot would be stripped and re-paved over several days, resulting in minor amount of C&D waste.
- Operation: _____

iii. Proposed disposal methods/facilities for solid waste generated on-site:

- Construction: _____
- Operation: _____

s. Does the proposed action include construction or modification of a solid waste management facility? ☐ Yes ☑ No

If Yes:

i. Type of management or handling of waste proposed for the site (e.g., recycling or transfer station, composting, landfill, or other disposal activities): _____

ii. Anticipated rate of disposal/processing:

- _____ Tons/month, if transfer or other non-combustion/thermal treatment, or
- _____ Tons/hour, if combustion or thermal treatment

iii. If landfill, anticipated site life: _____ years

t. Will the proposed action at the site involve the commercial generation, treatment, storage, or disposal of hazardous waste? ☐ Yes ☑ No

If Yes:

i. Name(s) of all hazardous wastes or constituents to be generated, handled or managed at facility: _____

ii. Generally describe processes or activities involving hazardous wastes or constituents: _____

iii. Specify amount to be handled or generated _____ tons/month

iv. Describe any proposals for on-site minimization, recycling or reuse of hazardous constituents: _____

v. Will any hazardous wastes be disposed at an existing offsite hazardous waste facility? ☐ Yes ☐ No

If Yes: provide name and location of facility: _____

If No: describe proposed management of any hazardous wastes which will not be sent to a hazardous waste facility:

Not applicable.

E. Site and Setting of Proposed Action

E.1. Land uses on and surrounding the project site

a. Existing land uses.

i. Check all uses that occur on, adjoining and near the project site.

☑ Urban ☐ Industrial ☐ Commercial ☑ Residential (suburban) ☐ Rural (non-farm)

☑ Forest ☐ Agriculture ☐ Aquatic ☑ Other (specify): Recreational, Educational

ii. If mix of uses, generally describe:

The sites borders are mostly surrounded by residential properties and Mill River. To the south of the school is an area for recreational use.

b. Land uses and covertypes on the project site.

Land use or Covertype	Current Acreage	Acreage After Project Completion	Change (Acres +/-)
• Roads, buildings, and other paved or impervious surfaces	1.25	1.07	-0.18
• Forested	0.62	0.96	+0.34
• Meadows, grasslands or brushlands (non-agricultural, including abandoned agricultural)	0	0	0
• Agricultural (includes active orchards, field, greenhouse etc.)	0	0	0
• Surface water features (lakes, ponds, streams, rivers, etc.)	0	0	0
• Wetlands (freshwater or tidal)	0	0	0
• Non-vegetated (bare rock, earth or fill)	0.16	0	-0.16
• Other Describe: _____			

c. Is the project site presently used by members of the community for public recreation? ☐ Yes ☑ No

i. If Yes: explain: _____

d. Are there any facilities serving children, the elderly, people with disabilities (e.g., schools, hospitals, licensed day care centers, or group homes) within 1500 feet of the project site? ☑ Yes ☐ No

If Yes,

i. Identify Facilities:

East Rockaway High School, Little Pebbles Nursery School, Centre Ave Elementary School

e. Does the project site contain an existing dam? ☐ Yes ☑ No

If Yes:

i. Dimensions of the dam and impoundment:

- Dam height: _____ feet
- Dam length: _____ feet
- Surface area: _____ acres
- Volume impounded: _____ gallons OR acre-feet

ii. Dam's existing hazard classification: _____

iii. Provide date and summarize results of last inspection:

_____

f. Has the project site ever been used as a municipal, commercial or industrial solid waste management facility, or does the project site adjoin property which is now, or was at one time, used as a solid waste management facility? ☐ Yes ☑ No

If Yes:

i. Has the facility been formally closed? ☐ Yes ☐ No

- If yes, cite sources/documentation: _____

ii. Describe the location of the project site relative to the boundaries of the solid waste management facility:

_____

iii. Describe any development constraints due to the prior solid waste activities: _____

g. Have hazardous wastes been generated, treated and/or disposed of at the site, or does the project site adjoin property which is now or was at one time used to commercially treat, store and/or dispose of hazardous waste? ☐ Yes ☑ No

If Yes:

i. Describe waste(s) handled and waste management activities, including approximate time when activities occurred:

_____

h. Potential contamination history. Has there been a reported spill at the proposed project site, or have any remedial actions been conducted at or adjacent to the proposed site? ☑ Yes ☐ No

If Yes:

i. Is any portion of the site listed on the NYSDEC Spills Incidents database or Environmental Site Remediation database? Check all that apply: ☐ Yes ☑ No

☑ Yes – Spills Incidents database — Provide DEC ID number(s): 0411488, 0225327, 0503696

☐ Yes – Environmental Site Remediation database — Provide DEC ID number(s): _____

☐ Neither database

ii. If site has been subject of RCRA corrective activities, describe control measures: _____

iii. Is the project within 2000 feet of any site in the NYSDEC Environmental Site Remediation database? ☑ Yes ☐ No

If yes, provide DEC ID number(s): C130157

iv. If yes to (i), (ii) or (iii) above, describe current status of site(s):

0411488 -- Date Spill Closed: 02/03/2005 C130157 -- Completion Date: 12/30/2015
0225327 -- Date Spill Closed: 03/07/2013
0503696 -- Date Spill Closed: 04/12/2007

v. Is the project site subject to an institutional control limiting property uses? ☐ Yes ☑ No

- If yes, DEC site ID number: _____
- Describe the type of institutional control (e.g., deed restriction or easement): _____
- Describe any use limitations: _____
- Describe any engineering controls: _____
- Will the project affect the institutional or engineering controls in place? ☐ Yes ☐ No
- Explain: _____

E.2. Natural Resources On or Near Project Site

a. What is the average depth to bedrock on the project site? N/A feet

b. Are there bedrock outcroppings on the project site? ☐ Yes ☑ No
If Yes, what proportion of the site is comprised of bedrock outcroppings? _____%

c. Predominant soil type(s) present on project site:

Ue = Udipsamments, wet	55 %
Uw = Urban land-Udipsamments, we	45 %
	%

d. What is the average depth to the water table on the project site? Average: 4 feet

e. Drainage status of project site soils:

☐	Well Drained:	% of site
☑	Moderately Well Drained:	45 % of site
☑	Poorly Drained	55 % of site

f. Approximate proportion of proposed action site with slopes:

☑	0-10%:	100 % of site
☐	10-15%:	% of site
☐	15% or greater:	% of site

g. Are there any unique geologic features on the project site? ☐ Yes ☑ No
If Yes, describe: _____

h. Surface water features.

i. Does any portion of the project site contain wetlands or other waterbodies (including streams, rivers, ponds or lakes)? ☐ Yes ☑ No

ii. Do any wetlands or other waterbodies adjoin the project site? ☑ Yes ☐ No

If Yes to either *i* or *ii*, continue. If No, skip to E.2.i.

iii. Are any of the wetlands or waterbodies within or adjoining the project site regulated by any federal, state or local agency? ☑ Yes ☐ No

iv. For each identified regulated wetland and waterbody on the project site, provide the following information:

- Streams: Name See Attachment A Classification _____
- Lakes or Ponds: Name _____ Classification _____
- Wetlands: Name _____ Approximate Size _____
- Wetland No. (if regulated by DEC) _____

v. Are any of the above water bodies listed in the most recent compilation of NYS water quality-impaired waterbodies? ☐ Yes ☑ No

If yes, name of impaired water body/bodies and basis for listing as impaired: _____

i. Is the project site in a designated Floodway? ☐ Yes ☑ No

j. Is the project site in the 100-year Floodplain? ☑ Yes ☐ No

k. Is the project site in the 500-year Floodplain? ☐ Yes ☑ No

l. Is the project site located over, or immediately adjoining, a primary, principal or sole source aquifer? ☑ Yes ☐ No
If Yes:

i. Name of aquifer: Nassau-Suffolk Sole-Source Aquifer

m. Identify the predominant wildlife species that occupy or use the project site:

Killifish (Fundulus heteroclitus)	Silverfish (Atheriniformes)	Brant (Branta bernicla)
Gray squirrel (Sciurus carolinensis)	Raccoon (Procyon lotor)	White-tailed deer (Odocoileus virginianu
Canada Goose (Branta canadensis)	Black duck (Anas rubripes)	Ruddy duck (Oxyura jamaicensis)

n. Does the project site contain a designated significant natural community? ☐ Yes ☑ No

If Yes:

i. Describe the habitat/community (composition, function, and basis for designation): _____

ii. Source(s) of description or evaluation: _____

iii. Extent of community/habitat:

- Currently: _____ acres
- Following completion of project as proposed: _____ acres
- Gain or loss (indicate + or -): _____ acres

o. Does project site contain any species of plant or animal that is listed by the federal government or NYS as endangered or threatened, or does it contain any areas identified as habitat for an endangered or threatened species? ☑ Yes ☐ No

If Yes:

i. Species and listing (endangered or threatened): _____

Northern long-eared bat (threatened), piping plover (threatened), red knot (threatened), roseate tern (endangered), sandplain gerardia (endangered), seabeach amarath (threatened)

p. Does the project site contain any species of plant or animal that is listed by NYS as rare, or as a species of special concern? ☑ Yes ☐ No

If Yes:

i. Species and listing: _____

Seaside dragonlet (Erythrodiplax berenice) and Rambur's forktail (Ischnura ramburii)

q. Is the project site or adjoining area currently used for hunting, trapping, fishing or shell fishing? ☐ Yes ☑ No

If yes, give a brief description of how the proposed action may affect that use: _____

E.3. Designated Public Resources On or Near Project Site

a. Is the project site, or any portion of it, located in a designated agricultural district certified pursuant to Agriculture and Markets Law, Article 25-AA, Section 303 and 304? ☐ Yes ☑ No

If Yes, provide county plus district name/number: _____

b. Are agricultural lands consisting of highly productive soils present? ☐ Yes ☑ No

i. If Yes: acreage(s) on project site? _____

ii. Source(s) of soil rating(s): _____

c. Does the project site contain all or part of, or is it substantially contiguous to, a registered National Natural Landmark? ☐ Yes ☑ No

If Yes:

i. Nature of the natural landmark: ☐ Biological Community ☐ Geological Feature

ii. Provide brief description of landmark, including values behind designation and approximate size/extent: _____

d. Is the project site located in or does it adjoin a state listed Critical Environmental Area? ☐ Yes ☑ No

If Yes:

i. CEA name: _____

ii. Basis for designation: _____

iii. Designating agency and date: _____

e. Does the project site contain, or is it substantially contiguous to, a building, archaeological site, or district which is listed on the National or State Register of Historic Places, or that has been determined by the Commissioner of the NYS Office of Parks, Recreation and Historic Preservation to be eligible for listing on the State Register of Historic Places? ☐ Yes ☑ No

If Yes:

i. Nature of historic/archaeological resource: ☐ Archaeological Site ☐ Historic Building or District

ii. Name: _____

iii. Brief description of attributes on which listing is based: _____

f. Is the project site, or any portion of it, located in or adjacent to an area designated as sensitive for archaeological sites on the NY State Historic Preservation Office (SHPO) archaeological site inventory? ☐ Yes ☑ No

g. Have additional archaeological or historic site(s) or resources been identified on the project site? ☑ Yes ☐ No

If Yes:

i. Describe possible resource(s): See Attachment A

ii. Basis for identification: See Attachment A

h. Is the project site within fives miles of any officially designated and publicly accessible federal, state, or local scenic or aesthetic resource? ☑ Yes ☐ No

If Yes:

i. Identify resource: Southern State Parkway

ii. Nature of, or basis for, designation (e.g., established highway overlook, state or local park, state historic trail or scenic byway, etc.): Scenic Byway

iii. Distance between project and resource: 2 miles.

i. Is the project site located within a designated river corridor under the Wild, Scenic and Recreational Rivers Program 6 NYCRR 666? ☐ Yes ☑ No

If Yes:

i. Identify the name of the river and its designation: _____

ii. Is the activity consistent with development restrictions contained in 6NYCRR Part 666? ☐ Yes ☐ No

F. Additional Information

Attach any additional information which may be needed to clarify your project.

If you have identified any adverse impacts which could be associated with your proposal, please describe those impacts plus any measures which you propose to avoid or minimize them.

G. Verification

I certify that the information provided is true to the best of my knowledge.

Applicant/Sponsor Name Matt Accardi Date 9/15/2020

Signature _____ Title Assistant General Counsel, GOSR

PRINT FORM

Page intentionally left blank

EAF Mapper Summary Report

Friday, September 11, 2020 7:46 PM

Disclaimer: The EAF Mapper is a screening tool intended to assist project sponsors and reviewing agencies in preparing an environmental assessment form (EAF). Not all questions asked in the EAF are answered by the EAF Mapper. Additional information on any EAF question can be obtained by consulting the EAF Workbooks. Although the EAF Mapper provides the most up-to-date digital data available to DEC, you may also need to contact local or other data sources in order to obtain data not provided by the Mapper. Digital data is not a substitute for agency determinations.

B.i.i [Coastal or Waterfront Area]	Yes
B.i.ii [Local Waterfront Revitalization Area]	No
C.2.b. [Special Planning District]	Digital mapping data are not available or are incomplete. Refer to EAF Workbook.
E.1.h [DEC Spills or Remediation Site - Potential Contamination History]	Digital mapping data are not available or are incomplete. Refer to EAF Workbook.
E.1.h.i [DEC Spills or Remediation Site - Listed]	Digital mapping data are not available or are incomplete. Refer to EAF Workbook.
E.1.h.i [DEC Spills or Remediation Site - Environmental Site Remediation Database]	Digital mapping data are not available or are incomplete. Refer to EAF Workbook.
E.1.h.iii [Within 2,000' of DEC Remediation Site]	Yes
E.1.h.iii [Within 2,000' of DEC Remediation Site - DEC ID]	C130157
E.2.g [Unique Geologic Features]	No
E.2.h.i [Surface Water Features]	Yes
E.2.h.ii [Surface Water Features]	Yes
E.2.h.iii [Surface Water Features]	Yes - Digital mapping information on local and federal wetlands and waterbodies is known to be incomplete. Refer to EAF Workbook.
E.2.h.iv [Surface Water Features - Wetlands Name]	Tidal Wetlands, Federal Waters
E.2.h.v [Impaired Water Bodies]	No
E.2.i. [Floodway]	No
E.2.j. [100 Year Floodplain]	Yes
E.2.k. [500 Year Floodplain]	No
E.2.l. [Aquifers]	Yes

E.2.l. [Aquifer Names]	Sole Source Aquifer Names:Nassau-Suffolk SSA
E.2.n. [Natural Communities]	Yes
E.2.n.i [Natural Communities - Name]	Low Salt Marsh, High Salt Marsh, Salt Panne
E.2.n.i [Natural Communities - Acres]	168.0, 7242.0, 292.0
E.2.o. [Endangered or Threatened Species]	No
E.2.p. [Rare Plants or Animals]	No
E.3.a. [Agricultural District]	No
E.3.c. [National Natural Landmark]	No
E.3.d [Critical Environmental Area]	No
E.3.e. [National or State Register of Historic Places or State Eligible Sites]	Digital mapping data are not available or are incomplete. Refer to EAF Workbook.
E.3.f. [Archeological Sites]	No
E.3.i. [Designated River Corridor]	No

Page intentionally left blank

ATTACHMENT A:
Additional Details
East Rockaway High School

Page intentionally left blank

A. Project and Application Sponsor Information

Brief Description of the Proposed Action

The ERHS component would address flooding during heavy rainfall events and tidal surge at the school campus and sports field. Hurricane Sandy inundated the high school, leaving its grounds severely damaged and eroded the land supporting vegetation communities along the river. The faculty parking lot continues to routinely flood during storms and sunny-day flooding is common in the area given its low-lying terrain. Shorelines along the east and west banks of the Mill River experience erosion from high river velocities and tidal surge. Continued erosion could threaten the use of the entire field for both school activities and community recreation.

Existing Conditions

The ERHS component is located in the Village of East Rockaway, Nassau County, New York. Most of the ERHS component is on the west bank of Mill River along Ocean Avenue and south of the Lister Park component, but a smaller area is located on the eastern shoreline. The proposed changes would occur primarily along the shoreline of the high school property, with minor changes inside the perimeter of the high school buildings and sports field.

The high school consists of the main campus building, the school district center, and a large, natural grass sports field to the north. The north and east sides of the sports field and the east side of the high school campus (the existing faculty parking lot) are directly adjacent to the Mill River. An existing timber bulkhead runs along the river, and a guiderail separates the campus parking lot from the river; however, the central portion of the site behind the football field bleachers contains approximately 705 linear feet of unstabilized shoreline, leading to erosion of the existing shoreline and vegetation. A combination of natural vegetation and fencing separates the sports field from the river, and riprap exists at the northeast corner of the sports field. The parking lot consists of approximately 85 spaces. Bleachers and a scoreboard are on the east side of the field between the football field and the shoreline. On the east side of the river, a bulkhead and small fence separate the river from a residential area on River Avenue. An 18-inch underground reinforced concrete pipe drains stormwater from the River Avenue to the Mill River.

Proposed Improvements

The proposed improvements for the ERHS component include bulkhead and drainage improvements, installation of green infrastructure, parking lot enhancements, and the addition of an emergency generator.

Bulkhead and Shoreline Improvements

On the western side of the Mill River, the existing fencing and guiderail along the bulkhead, trees, and vegetation would be removed. The existing bulkhead surrounding the school property would be elevated by 2 feet above the current grade, and approximately 705 linear feet of proposed bulkhead would be installed landward of the mean high-water line along the eastern side of the existing athletic field.

A 3-foot-wide French drain with a 12-inch perforated high-density polyethylene pipe is proposed on the eastern side of the sports field. This drain would provide a future connection point for discharge into the

Mill River for the proposed turf field underdrainage system that the School District would design and construct. The eastern side of the sports field would be preserved and maintained. The existing shipping container, shed, bleachers, and scoreboard would be relocated. At two locations, additional piping would connect the perforated high-density polyethylene pipe invert to the bulkhead, and two backflow preventers would be installed at those locations.

Green Infrastructure

A rain garden and a hydrodynamic separator to treat the water quality volume generated by the faculty parking lot would be installed on the east end of the site, adjacent to the faculty parking lot, to treat 90 percent of all 24-hour rain events.

Emergency Generator

An emergency generator would be installed in an existing alcove area on the rear property of the high school near the existing interior electrical room and adjacent to an existing generator that provides power to the school sump pump system. The proposed 350-kilowatt generator would be located above the base flood elevation (BFE) of 11 feet and equipped with a 1,024-gallon diesel fuel tank capable of providing full power to the existing demand loads for main school building for 24 to 36 hours. The generator would also serve as a power source for a community emergency shelter in the event of such a power loss.

Parking Lot

The entire parking lot would be replaced with new asphalt pavement, graded to direct stormwater runoff to the proposed green infrastructure to the east, and restriped. Two spots would be gained from former no-parking zones.

B. Government Approvals, Funding, or Sponsorship

State agencies

- NYSDEC: Section 401 WQC, Article 15 Protection of Waters Permit, Article 24 Freshwater Wetlands Permit, Part 661 Tidal Wetlands, SPDES
- NYS Office of Parks, Recreation, and Historic Preservation: Section 106 (will also cover 14.09)
- NYS Governor's Office of Storm Recovery: Funding/ Sponsorship, SEQRA

Federal agencies

- Environmental Protection Agency – Sole Source Aquifer
- US Fish and Wildlife Service – ESA Section 7, Fish and Wildlife Coordination Act
- US Department of Housing and Urban Development – Funding, NEPA
- US Army Corps of Engineers – General Permits: Nationwide Permits 13 (Bank Stabilization) or individual permit

D. Project Details

D(2)(b)

See Attachment C. Mill River is a navigable, tidal watercourse, which is mapped by the New York State Department of Environmental Conservation (NYSDEC) as a Littoral Zone (LZ) tidal wetland category (Sheet #612-500). Mill River is classified by NYSDEC as an SC (marine waters) which contains a best

usage for fishing (6 NYCRR Section 885-176). A small tidal tributary with vegetated wetlands flowing into Mill River is located along the western side of the football field.

A wetland delineation was completed by Tetra Tech in July 2017 on the Lister Park and East Rockaway High School Sites. A total of approximately 21.6 acres of estuarine wetlands were delineated across both the East Rockaway High School and Lister Park Sites. These tidal wetlands included approximately 19.6 acres of littoral zone and 2.0 acres of fringe high marsh and intertidal marsh communities. Within the East Rockaway High School Project area, one estuarine wetland comprising littoral zone, intertidal marsh, and high marsh, was delineated along the shoreline of the Mill River. High marsh wetlands were dominated by saltmarsh elder and intertidal marsh wetlands were dominated by common reed. Saltmarsh cordgrass also occurred within the intertidal marshes.

The Project would result in permanent impacts on 382 square feet of regulated adjacent area from the installation of the bulkhead. Approximately 16 cubic yards of fill would be placed landward of the bulkhead, below the mean higher high-water line. Silt fencing would be installed to prevent sediment and debris from discharging off-site in stormwater runoff during land-based construction, and inlet filters would be installed in existing catch basins to prevent construction sediment and debris from entering the existing stormwater system and discharging into waterbodies during construction. In accordance with the proceedings of a pre-application meeting held at the NYSDEC Region 1 office on January 29, 2019, the significant net benefit of wetland and adjacent area functions and values realized at Lister Park can be used to offset adverse impacts and habitat loss at the East Rockaway High School Project.

E. Site and Setting of Proposed Action

E(2)(h)(iv)

See Section D(2), above, regarding existing wetlands.

E3)(g)

GOSR reached out to the New York Office of Parks, Recreation and Historic Preservation (OPRHP) to determine if any of the Project areas are in archaeologically sensitive areas. The OPRHP's opinion was that the proposed work associated with the Project has the potential to encounter intact soils at archaeologically sensitive areas and recommended a Phase 1A archaeological survey be conducted. The Phase 1A archaeological survey is designed to identify previously recorded archaeological sites and other cultural resources within or near a project and assess the archaeological sensitivity of a project area. The results of the Phase 1A archaeological survey indicated that there is a potential for historic resources to be present within the Project area, and as such, a Phase 1B archaeological survey was required. Phase IA and IB Archaeological Sensitivity Assessments, Living with the Bay: Rebuild by Design, Town of Hempstead, Nassau County, New York, were completed.

No archaeological sites or historic structures are located within the East Rockaway High School project area. Archaeologists have recorded one archaeological site located within a 1-mile radius of the project area. In the Cultural Resource Information System, the Smith's Pond Pump Station Site (A059-47-004), a ca. 1870 emergency pump station, is mapped adjacent to the Smith Pond project area.

National Register listed properties within 1 mile of the Lister Park Project Area are 1) Rockville Cemetery and Mariners Monument (NRHP Number: 15NR00059), 2) House at 474 Ocean Avenue (Luning House)

(NRHP Number: 07NR05780), 3) United States Post Office- Rockville Centre (NRHP Number: 90NR01732), 4) House at 73 Grove Street (NRHP Number: 07NR05778), 5) House at 251 Rocklyn Avenue (Brower House) (NRHP Number: 07NR05779), 6) Haviland-Davison Grist Mill (NRHP Number: 97PR03283), and Denton Homestead (NRHP Number: 14NR06578).

Page intentionally left blank

ATTACHMENT B:
Project Detail Map

Page intentionally left blank

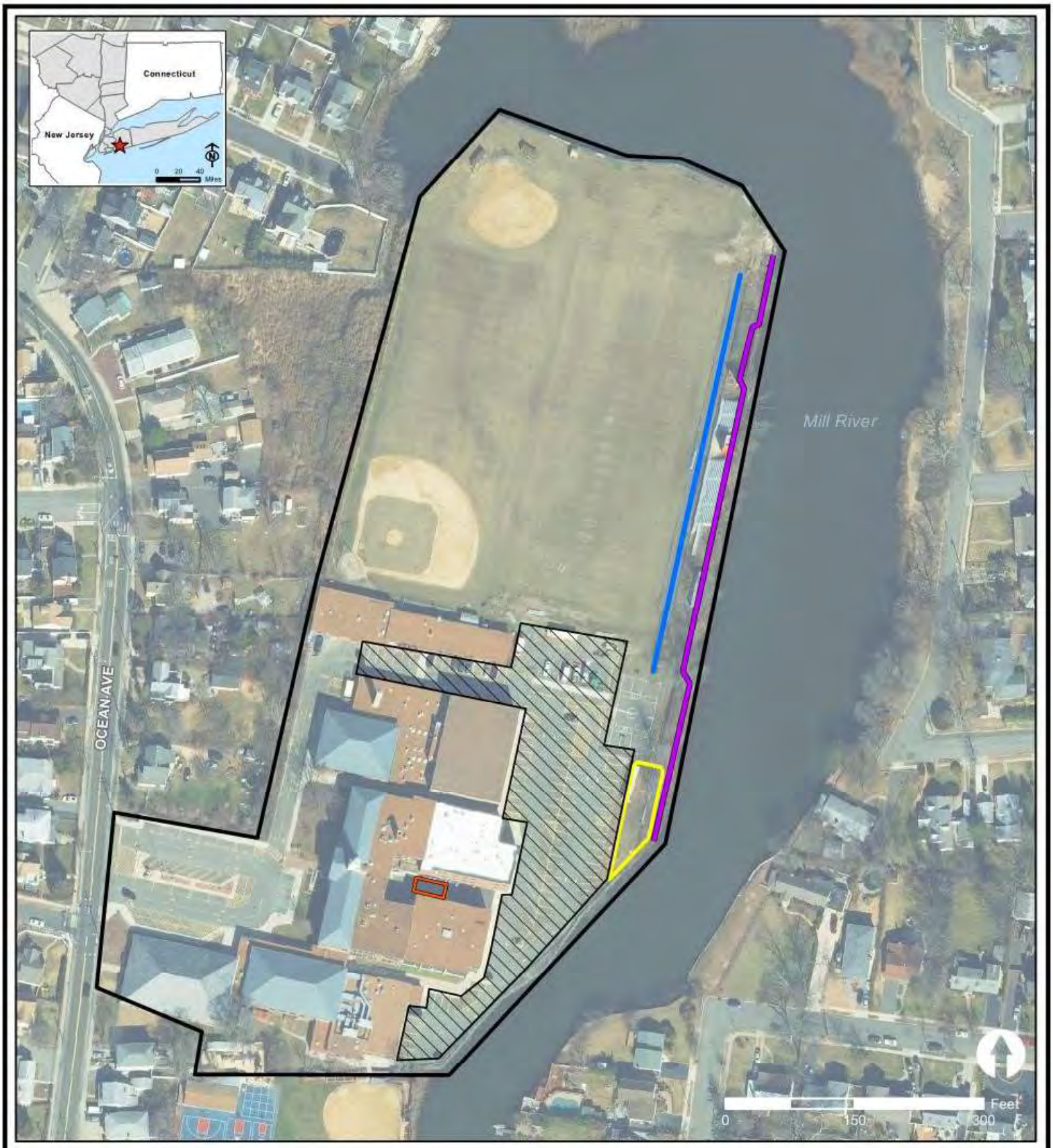

Project Area
Proposed Bulkhead
Proposed Drainage System - HDPE Pipe
Proposed Emergency Generator
Proposed Green Infrastructure
Faculty Parking Lot

East Rockaway High School

Living with the Bay
Stormwater Projects

Source: NY Orthoimagery 2016

Page intentionally left blank

ATTACHMENT C:
State Wetlands

Page intentionally left blank

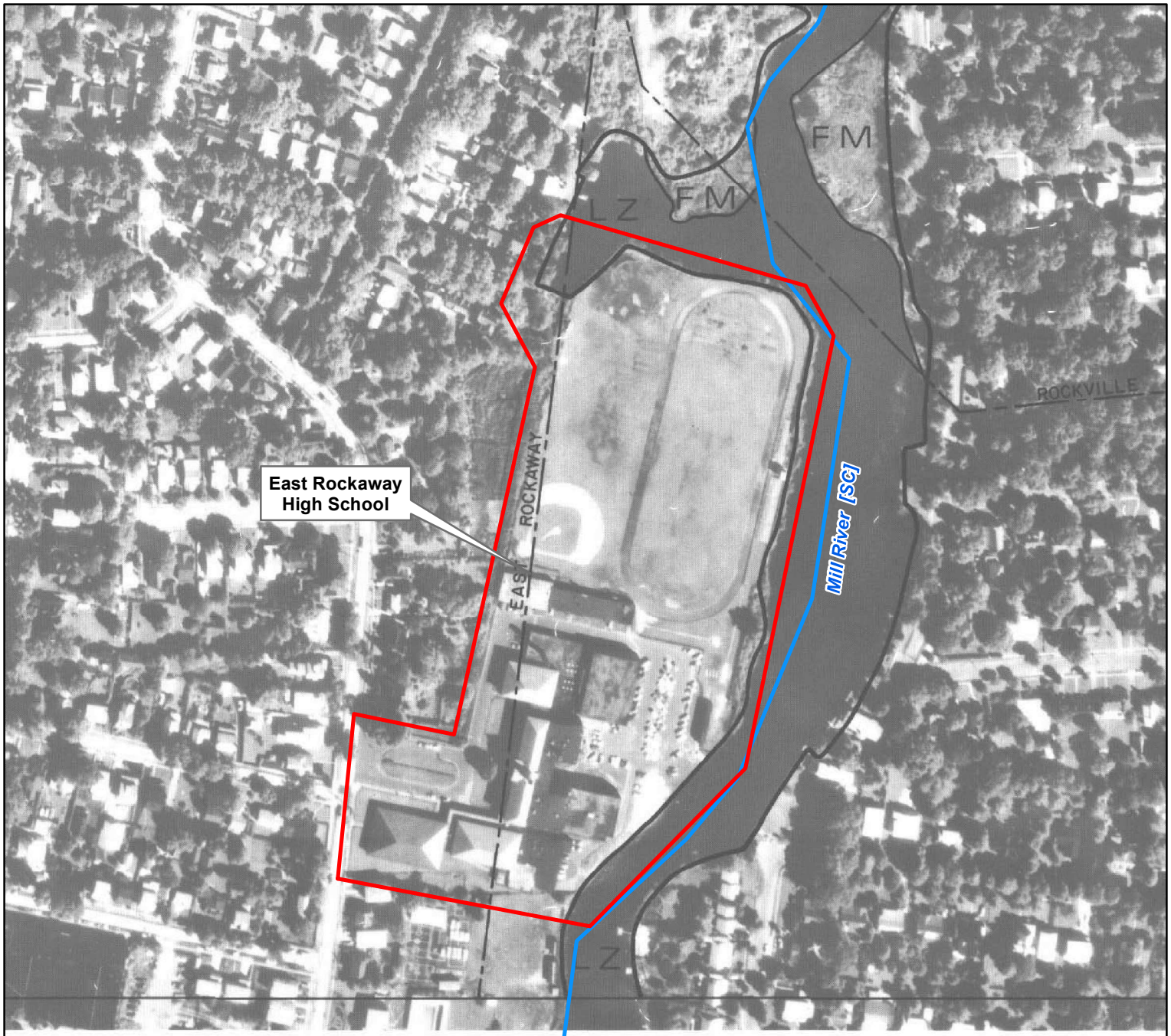

Water Quality Classifications
C - The best usage of Class C waters is fishing. These waters shall be suitable for fish propagation and survival.

Legend

Project Area — Stream (with classification)

POLITICAL BOUNDARIES:

- State
- County
- Town or City
- Incorporated Village
- Park or Reservation

Approximate location of political boundary lines based on New York State Department of Transportation 7.5 minute planimetric maps.

WETLANDS CATEGORIES:

- IM Intertidal Marsh
- HM High Marsh or Salt Meadow
- FM Coastal Fresh Marsh
- SM Coastal Shoals, Bars and Mudflats
- FC Formerly Connected Tidal Wetlands
- ds Dredge Spoil
- LZ Littoral Zone

- Areas adjacent to tidal wetlands
- Landward extent of tidal wetlands
- Wetlands category boundaries

Source:
1974 Tidal Wetland Boundary Map Images (NYSDEC), digital renditions of the official 1974 tidal wetlands inventory maps, New York State Department of Environmental Conservation, Division of Marine Resources, Bureau of Marine Habitat, published October 2004.
Water Quality Classifications (WQC) - NYS (NYSDEC), NYS Department of Enviromental Conservation, Division of Water, Bureau of Flood Protection and Dam Safety, NYSDEC, Albany, New York, April 2013.

N W E S

Figure 4
NYSDEC Tidal Wetlands
and Stream Classification Map

Governor's Office of Storm Recovery
Living with the Bay
East Rockaway High School Project
Village of East Rockaway and Town of Hempstead, Nassau County, New York

ASGECI Project # 4357

250
Feet

AMY S. GREENE ENVIRONMENTAL CONSULTANTS

Page intentionally left blank

Agency Use Only [If applicable]

Project :

Date :

Full Environmental Assessment Form
Part 2 - Identification of Potential Project Impacts

Part 2 is to be completed by the lead agency. Part 2 is designed to help the lead agency inventory all potential resources that could be affected by a proposed project or action. We recognize that the lead agency's reviewer(s) will not necessarily be environmental professionals. So, the questions are designed to walk a reviewer through the assessment process by providing a series of questions that can be answered using the information found in Part 1. To further assist the lead agency in completing Part 2, the form identifies the most relevant questions in Part 1 that will provide the information needed to answer the Part 2 question. When Part 2 is completed, the lead agency will have identified the relevant environmental areas that may be impacted by the proposed activity.

If the lead agency is a state agency **and** the action is in any Coastal Area, complete the Coastal Assessment Form before proceeding with this assessment.

Tips for completing Part 2:

- Review all of the information provided in Part 1.
- Review any application, maps, supporting materials and the Full EAF Workbook.
- Answer each of the 18 questions in Part 2.
- If you answer "**Yes**" to a numbered question, please complete all the questions that follow in that section.
- If you answer "**No**" to a numbered question, move on to the next numbered question.
- Check appropriate column to indicate the anticipated size of the impact.
- Proposed projects that would exceed a numeric threshold contained in a question should result in the reviewing agency checking the box "Moderate to large impact may occur."
- The reviewer is not expected to be an expert in environmental analysis.
- If you are not sure or undecided about the size of an impact, it may help to review the sub-questions for the general question and consult the workbook.
- When answering a question consider all components of the proposed activity, that is, the "whole action".
- Consider the possibility for long-term and cumulative impacts as well as direct impacts.
- Answer the question in a reasonable manner considering the scale and context of the project.

1. Impact on Land

Proposed action may involve construction on, or physical alteration of, the land surface of the proposed site. (See Part 1. D.1) ☐ NO ☑ YES

If "Yes", answer questions a - j. If "No", move on to Section 2.

	Relevant Part I Question(s)	No, or small impact may occur	Moderate to large impact may occur
a. The proposed action may involve construction on land where depth to water table is less than 3 feet.	E2d	☑	☐
b. The proposed action may involve construction on slopes of 15% or greater.	E2f	☑	☐
c. The proposed action may involve construction on land where bedrock is exposed, or generally within 5 feet of existing ground surface.	E2a	☑	☐
d. The proposed action may involve the excavation and removal of more than 1,000 tons of natural material.	D2a	☑	☐
e. The proposed action may involve construction that continues for more than one year or in multiple phases.	D1e	☑	☐
f. The proposed action may result in increased erosion, whether from physical disturbance or vegetation removal (including from treatment by herbicides).	D2e, D2q	☑	☐
g. The proposed action is, or may be, located within a Coastal Erosion hazard area.	B1i	☑	☐
h. Other impacts: _____		☑	☐

2. Impact on Geological Features

The proposed action may result in the modification or destruction of, or inhibit access to, any unique or unusual land forms on the site (e.g., cliffs, dunes, minerals, fossils, caves). (See Part 1. E.2.g)

☑ NO ☐ YES

If "Yes", answer questions a - c. If "No", move on to Section 3.

	Relevant Part I Question(s)	No, or small impact may occur	Moderate to large impact may occur
a. Identify the specific land form(s) attached: _____	E2g	☐	☐
b. The proposed action may affect or is adjacent to a geological feature listed as a registered National Natural Landmark. Specific feature: _____	E3c	☐	☐
c. Other impacts: _____		☐	☐

3. Impacts on Surface Water

The proposed action may affect one or more wetlands or other surface water bodies (e.g., streams, rivers, ponds or lakes). (See Part 1. D.2, E.2.h)

☐ NO ☑ YES

If "Yes", answer questions a - l. If "No", move on to Section 4.

	Relevant Part I Question(s)	No, or small impact may occur	Moderate to large impact may occur
a. The proposed action may create a new water body.	D2b, D1h	☑	☐
b. The proposed action may result in an increase or decrease of over 10% or more than a 10 acre increase or decrease in the surface area of any body of water.	D2b	☑	☐
c. The proposed action may involve dredging more than 100 cubic yards of material from a wetland or water body.	D2a	☑	☐
d. The proposed action may involve construction within or adjoining a freshwater or tidal wetland, or in the bed or banks of any other water body.	E2h	☑	☐
e. The proposed action may create turbidity in a waterbody, either from upland erosion, runoff or by disturbing bottom sediments.	D2a, D2h	☑	☐
f. The proposed action may include construction of one or more intake(s) for withdrawal of water from surface water.	D2c	☑	☐
g. The proposed action may include construction of one or more outfall(s) for discharge of wastewater to surface water(s).	D2d	☑	☐
h. The proposed action may cause soil erosion, or otherwise create a source of stormwater discharge that may lead to siltation or other degradation of receiving water bodies.	D2e	☑	☐
i. The proposed action may affect the water quality of any water bodies within or downstream of the site of the proposed action.	E2h	☑	☐
j. The proposed action may involve the application of pesticides or herbicides in or around any water body.	D2q, E2h	☑	☐
k. The proposed action may require the construction of new, or expansion of existing, wastewater treatment facilities.	D1a, D2d	☑	☐

l. Other impacts: _____ _____		☐	☐

4. Impact on groundwater

The proposed action may result in new or additional use of ground water, or may have the potential to introduce contaminants to ground water or an aquifer. (See Part 1. D.2.a, D.2.c, D.2.d, D.2.p, D.2.q, D.2.t)

☑ NO ☐ YES

If "Yes", answer questions a - h. If "No", move on to Section 5.

	Relevant Part I Question(s)	No, or small impact may occur	Moderate to large impact may occur
a. The proposed action may require new water supply wells, or create additional demand on supplies from existing water supply wells.	D2c	☐	☐
b. Water supply demand from the proposed action may exceed safe and sustainable withdrawal capacity rate of the local supply or aquifer. Cite Source: _____	D2c	☐	☐
c. The proposed action may allow or result in residential uses in areas without water and sewer services.	D1a, D2c	☐	☐
d. The proposed action may include or require wastewater discharged to groundwater.	D2d, E2l	☐	☐
e. The proposed action may result in the construction of water supply wells in locations where groundwater is, or is suspected to be, contaminated.	D2c, E1f, E1g, E1h	☐	☐
f. The proposed action may require the bulk storage of petroleum or chemical products over ground water or an aquifer.	D2p, E2l	☐	☐
g. The proposed action may involve the commercial application of pesticides within 100 feet of potable drinking water or irrigation sources.	E2h, D2q, E2l, D2c	☐	☐
h. Other impacts: _____ _____		☐	☐

5. Impact on Flooding

The proposed action may result in development on lands subject to flooding. (See Part 1. E.2)

☐ NO ☑ YES

If "Yes", answer questions a - g. If "No", move on to Section 6.

	Relevant Part I Question(s)	No, or small impact may occur	Moderate to large impact may occur
a. The proposed action may result in development in a designated floodway.	E2i	☑	☐
b. The proposed action may result in development within a 100 year floodplain.	E2j	☑	☐
c. The proposed action may result in development within a 500 year floodplain.	E2k	☑	☐
d. The proposed action may result in, or require, modification of existing drainage patterns.	D2b, D2e	☑	☐
e. The proposed action may change flood water flows that contribute to flooding.	D2b, E2i, E2j, E2k	☑	☐
f. If there is a dam located on the site of the proposed action, is the dam in need of repair, or upgrade?	E1e	☑	☐

g. Other impacts: _____		☐	☐

6. Impacts on Air

The proposed action may include a state regulated air emission source. (See Part 1. D.2.f., D.2.h, D.2.g) ☐NO ☑YES

If "Yes", answer questions a - f. If "No", move on to Section 7.

	Relevant Part I Question(s)	No, or small impact may occur	Moderate to large impact may occur
a. If the proposed action requires federal or state air emission permits, the action may also emit one or more greenhouse gases at or above the following levels:			
i. More than 1000 tons/year of carbon dioxide (CO_2)	D2g	☑	☐
ii. More than 3.5 tons/year of nitrous oxide (N_2O)	D2g	☑	☐
iii. More than 1000 tons/year of carbon equivalent of perfluorocarbons (PFCs)	D2g	☑	☐
iv. More than .045 tons/year of sulfur hexafluoride (SF_6)	D2g	☑	☐
v. More than 1000 tons/year of carbon dioxide equivalent of hydrochloroflourocarbons (HFCs) emissions	D2g	☑	☐
vi. 43 tons/year or more of methane	D2h	☑	☐
b. The proposed action may generate 10 tons/year or more of any one designated hazardous air pollutant, or 25 tons/year or more of any combination of such hazardous air pollutants.	D2g	☑	☐
c. The proposed action may require a state air registration, or may produce an emissions rate of total contaminants that may exceed 5 lbs. per hour, or may include a heat source capable of producing more than 10 million BTU's per hour.	D2f, D2g	☑	☐
d. The proposed action may reach 50% of any of the thresholds in "a" through "c", above.	D2g	☑	☐
e. The proposed action may result in the combustion or thermal treatment of more than 1 ton of refuse per hour.	D2s	☑	☐
f. Other impacts: _____		☑	☐

7. Impact on Plants and Animals

The proposed action may result in a loss of flora or fauna. (See Part 1. E.2. m.-q.) ☐NO ☑YES

If "Yes", answer questions a - j. If "No", move on to Section 8.

	Relevant Part I Question(s)	No, or small impact may occur	Moderate to large impact may occur
a. The proposed action may cause reduction in population or loss of individuals of any threatened or endangered species, as listed by New York State or the Federal government, that use the site, or are found on, over, or near the site.	E2o	☑	☐
b. The proposed action may result in a reduction or degradation of any habitat used by any rare, threatened or endangered species, as listed by New York State or the federal government.	E2o	☑	☐
c. The proposed action may cause reduction in population, or loss of individuals, of any species of special concern or conservation need, as listed by New York State or the Federal government, that use the site, or are found on, over, or near the site.	E2p	☑	☐
d. The proposed action may result in a reduction or degradation of any habitat used by any species of special concern and conservation need, as listed by New York State or the Federal government.	E2p	☐	☐

e. The proposed action may diminish the capacity of a registered National Natural Landmark to support the biological community it was established to protect.	E3c	☑	☐
f. The proposed action may result in the removal of, or ground disturbance in, any portion of a designated significant natural community. Source: _____	E2n	☑	☐
g. The proposed action may substantially interfere with nesting/breeding, foraging, or over-wintering habitat for the predominant species that occupy or use the project site.	E2m	☑	☐
h. The proposed action requires the conversion of more than 10 acres of forest, grassland or any other regionally or locally important habitat. Habitat type & information source: _____	E1b	☑	☐
i. Proposed action (commercial, industrial or recreational projects, only) involves use of herbicides or pesticides.	D2q	☑	☐
j. Other impacts: _____		☑	☐

8. Impact on Agricultural Resources

The proposed action may impact agricultural resources. (See Part 1. E.3.a. and b.) ☑ NO ☐ YES

If "Yes", answer questions a - h. If "No", move on to Section 9.

	Relevant Part I Question(s)	No, or small impact may occur	Moderate to large impact may occur
a. The proposed action may impact soil classified within soil group 1 through 4 of the NYS Land Classification System.	E2c, E3b	☐	☐
b. The proposed action may sever, cross or otherwise limit access to agricultural land (includes cropland, hayfields, pasture, vineyard, orchard, etc).	E1a, Elb	☐	☐
c. The proposed action may result in the excavation or compaction of the soil profile of active agricultural land.	E3b	☐	☐
d. The proposed action may irreversibly convert agricultural land to non-agricultural uses, either more than 2.5 acres if located in an Agricultural District, or more than 10 acres if not within an Agricultural District.	E1b, E3a	☐	☐
e. The proposed action may disrupt or prevent installation of an agricultural land management system.	El a, E1b	☐	☐
f. The proposed action may result, directly or indirectly, in increased development potential or pressure on farmland.	C2c, C3, D2c, D2d	☐	☐
g. The proposed project is not consistent with the adopted municipal Farmland Protection Plan.	C2c	☐	☐
h. Other impacts: _____		☐	☐

9. Impact on Aesthetic Resources

The land use of the proposed action are obviously different from, or are in sharp contrast to, current land use patterns between the proposed project and a scenic or aesthetic resource. (Part 1. E.1.a, E.1.b, E.3.h.)

☑ NO ☐ YES

If "Yes", answer questions a - g. If "No", go to Section 10.

	Relevant Part I Question(s)	No, or small impact may occur	Moderate to large impact may occur
a. Proposed action may be visible from any officially designated federal, state, or local scenic or aesthetic resource.	E3h	☐	☐
b. The proposed action may result in the obstruction, elimination or significant screening of one or more officially designated scenic views.	E3h, C2b	☐	☐
c. The proposed action may be visible from publicly accessible vantage points: i. Seasonally (e.g., screened by summer foliage, but visible during other seasons) ii. Year round	E3h	☐ ☐	☐ ☐
d. The situation or activity in which viewers are engaged while viewing the proposed action is: i. Routine travel by residents, including travel to and from work ii. Recreational or tourism based activities	E3h E2q, E1c	☐ ☐	☐ ☐
e. The proposed action may cause a diminishment of the public enjoyment and appreciation of the designated aesthetic resource.	E3h	☐	☐
f. There are similar projects visible within the following distance of the proposed project: 0-1/2 mile ½ -3 mile 3-5 mile 5+ mile	D1a, E1a, D1f, D1g	☐	☐
g. Other impacts: _____		☐	☐

10. Impact on Historic and Archeological Resources

The proposed action may occur in or adjacent to a historic or archaeological resource. (Part 1. E.3.e, f. and g.)

☐ NO ☑ YES

If "Yes", answer questions a - e. If "No", go to Section 11.

	Relevant Part I Question(s)	No, or small impact may occur	Moderate to large impact may occur
a. The proposed action may occur wholly or partially within, or substantially contiguous to, any buildings, archaeological site or district which is listed on the National or State Register of Historical Places, or that has been determined by the Commissioner of the NYS Office of Parks, Recreation and Historic Preservation to be eligible for listing on the State Register of Historic Places.	E3e	☑	☐
b. The proposed action may occur wholly or partially within, or substantially contiguous to, an area designated as sensitive for archaeological sites on the NY State Historic Preservation Office (SHPO) archaeological site inventory.	E3f	☑	☐
c. The proposed action may occur wholly or partially within, or substantially contiguous to, an archaeological site not included on the NY SHPO inventory. Source: _____	E3g	☑	☐

d. Other impacts: _____		☑	☐
e. If any of the above (a-d) are answered "Moderate to large impact may occur", continue with the following questions to help support conclusions in Part 3:			
i. The proposed action may result in the destruction or alteration of all or part of the site or property.	E3e, E3g, E3f	☐	☐
ii. The proposed action may result in the alteration of the property's setting or integrity.	E3e, E3f, E3g, E1a, E1b	☐	☐
iii. The proposed action may result in the introduction of visual elements which are out of character with the site or property, or may alter its setting.	E3e, E3f, E3g, E3h, C2, C3	☐	☐

11. Impact on Open Space and Recreation

The proposed action may result in a loss of recreational opportunities or a reduction of an open space resource as designated in any adopted municipal open space plan.
(See Part 1. C.2.c, E.1.c., E.2.q.)
If "Yes", answer questions a - e. If "No", go to Section 12.

☑ NO ☐ YES

	Relevant Part I Question(s)	No, or small impact may occur	Moderate to large impact may occur
a. The proposed action may result in an impairment of natural functions, or "ecosystem services", provided by an undeveloped area, including but not limited to stormwater storage, nutrient cycling, wildlife habitat.	D2e, E1b E2h, E2m, E2o, E2n, E2p	☐	☐
b. The proposed action may result in the loss of a current or future recreational resource.	C2a, E1c, C2c, E2q	☐	☐
c. The proposed action may eliminate open space or recreational resource in an area with few such resources.	C2a, C2c E1c, E2q	☐	☐
d. The proposed action may result in loss of an area now used informally by the community as an open space resource.	C2c, E1c	☐	☐
e. Other impacts: _____		☐	☐

12. Impact on Critical Environmental Areas

The proposed action may be located within or adjacent to a critical environmental area (CEA). (See Part 1. E.3.d)
If "Yes", answer questions a - c. If "No", go to Section 13.

☑ NO ☐ YES

	Relevant Part I Question(s)	No, or small impact may occur	Moderate to large impact may occur
a. The proposed action may result in a reduction in the quantity of the resource or characteristic which was the basis for designation of the CEA.	E3d	☐	☐
b. The proposed action may result in a reduction in the quality of the resource or characteristic which was the basis for designation of the CEA.	E3d	☐	☐
c. Other impacts: _____		☐	☐

13. Impact on Transportation
The proposed action may result in a change to existing transportation systems. ☑ NO ☐ YES
(See Part 1. D.2.j)
If "Yes", answer questions a - f. If "No", go to Section 14.

	Relevant Part I Question(s)	No, or small impact may occur	Moderate to large impact may occur
a. Projected traffic increase may exceed capacity of existing road network.	D2j	☐	☐
b. The proposed action may result in the construction of paved parking area for 500 or more vehicles.	D2j	☐	☐
c. The proposed action will degrade existing transit access.	D2j	☐	☐
d. The proposed action will degrade existing pedestrian or bicycle accommodations.	D2j	☐	☐
e. The proposed action may alter the present pattern of movement of people or goods.	D2j	☐	☐
f. Other impacts: _____		☐	☐

14. Impact on Energy
The proposed action may cause an increase in the use of any form of energy. ☐ NO ☑ YES
(See Part 1. D.2.k)
If "Yes", answer questions a - e. If "No", go to Section 15.

	Relevant Part I Question(s)	No, or small impact may occur	Moderate to large impact may occur
a. The proposed action will require a new, or an upgrade to an existing, substation.	D2k	☑	☐
b. The proposed action will require the creation or extension of an energy transmission or supply system to serve more than 50 single or two-family residences or to serve a commercial or industrial use.	D1f, D1q, D2k	☑	☐
c. The proposed action may utilize more than 2,500 MWhrs per year of electricity.	D2k	☑	☐
d. The proposed action may involve heating and/or cooling of more than 100,000 square feet of building area when completed.	D1g	☑	☐
e. Other Impacts: _____		☑	☐

15. Impact on Noise, Odor, and Light
The proposed action may result in an increase in noise, odors, or outdoor lighting. ☐ NO ☑ YES
(See Part 1. D.2.m., n., and o.)
If "Yes", answer questions a - f. If "No", go to Section 16.

	Relevant Part I Question(s)	No, or small impact may occur	Moderate to large impact may occur
a. The proposed action may produce sound above noise levels established by local regulation.	D2m	☑	☐
b. The proposed action may result in blasting within 1,500 feet of any residence, hospital, school, licensed day care center, or nursing home.	D2m, E1d	☑	☐
c. The proposed action may result in routine odors for more than one hour per day.	D2o	☑	☐

d. The proposed action may result in light shining onto adjoining properties.	D2n	☑	☐
e. The proposed action may result in lighting creating sky-glow brighter than existing area conditions.	D2n, E1a	☑	☐
f. Other impacts: _____ _____		☑	☐

16. Impact on Human Health

The proposed action may have an impact on human health from exposure to new or existing sources of contaminants. (See Part 1.D.2.q., E.1. d. f. g. and h.) ☐ NO ☑ YES

If "Yes", answer questions a - m. If "No", go to Section 17.

	Relevant Part I Question(s)	No,or small impact may cccur	Moderate to large impact may occur
a. The proposed action is located within 1500 feet of a school, hospital, licensed day care center, group home, nursing home or retirement community.	E1d	☑	☐
b. The site of the proposed action is currently undergoing remediation.	E1g, E1h	☑	☐
c. There is a completed emergency spill remediation, or a completed environmental site remediation on, or adjacent to, the site of the proposed action.	E1g, E1h	☑	☐
d. The site of the action is subject to an institutional control limiting the use of the property (e.g., easement or deed restriction).	E1g, E1h	☑	☐
e. The proposed action may affect institutional control measures that were put in place to ensure that the site remains protective of the environment and human health.	E1g, E1h	☑	☐
f. The proposed action has adequate control measures in place to ensure that future generation, treatment and/or disposal of hazardous wastes will be protective of the environment and human health.	D2t	☑	☐
g. The proposed action involves construction or modification of a solid waste management facility.	D2q, E1f	☑	☐
h. The proposed action may result in the unearthing of solid or hazardous waste.	D2q, E1f	☑	☐
i. The proposed action may result in an increase in the rate of disposal, or processing, of solid waste.	D2r, D2s	☑	☐
j. The proposed action may result in excavation or other disturbance within 2000 feet of a site used for the disposal of solid or hazardous waste.	E1f, E1g E1h	☑	☐
k. The proposed action may result in the migration of explosive gases from a landfill site to adjacent off site structures.	E1f, E1g	☑	☐
l. The proposed action may result in the release of contaminated leachate from the project site.	D2s, E1f, D2r	☑	☐
m. Other impacts: _____ _____		☐	☐

17. Consistency with Community Plans

The proposed action is not consistent with adopted land use plans. ☑ NO ☐ YES
(See Part 1. C.1, C.2. and C.3.)
If "Yes", answer questions a - h. If "No", go to Section 18.

	Relevant Part I Question(s)	No, or small impact may occur	Moderate to large impact may occur
a. The proposed action's land use components may be different from, or in sharp contrast to, current surrounding land use pattern(s).	C2, C3, D1a E1a, E1b	☐	☐
b. The proposed action will cause the permanent population of the city, town or village in which the project is located to grow by more than 5%.	C2	☐	☐
c. The proposed action is inconsistent with local land use plans or zoning regulations.	C2, C2, C3	☐	☐
d. The proposed action is inconsistent with any County plans, or other regional land use plans.	C2, C2	☐	☐
e. The proposed action may cause a change in the density of development that is not supported by existing infrastructure or is distant from existing infrastructure.	C3, D1c, D1d, D1f, D1d, Elb	☐	☐
f. The proposed action is located in an area characterized by low density development that will require new or expanded public infrastructure.	C4, D2c, D2d D2j	☐	☐
g. The proposed action may induce secondary development impacts (e.g., residential or commercial development not included in the proposed action)	C2a	☐	☐
h. Other: _____		☐	☐

18. Consistency with Community Character

The proposed project is inconsistent with the existing community character. ☑ NO ☐ YES
(See Part 1. C.2, C.3, D.2, E.3)
If "Yes", answer questions a - g. If "No", proceed to Part 3.

	Relevant Part I Question(s)	No, or small impact may occur	Moderate to large impact may occur
a. The proposed action may replace or eliminate existing facilities, structures, or areas of historic importance to the community.	E3e, E3f, E3g	☐	☐
b. The proposed action may create a demand for additional community services (e.g. schools, police and fire)	C4	☐	☐
c. The proposed action may displace affordable or low-income housing in an area where there is a shortage of such housing.	C2, C3, D1f D1g, E1a	☐	☐
d. The proposed action may interfere with the use or enjoyment of officially recognized or designated public resources.	C2, E3	☐	☐
e. The proposed action is inconsistent with the predominant architectural scale and character.	C2, C3	☐	☐
f. Proposed action is inconsistent with the character of the existing natural landscape.	C2, C3 E1a, E1b E2g, E2h	☐	☐
g. Other impacts: _____		☐	☐

PRINT FULL FORM

Instructions for Completing Part 1

Part 1 is to be completed by the applicant or project sponsor. Responses become part of the application for approval or funding, are subject to public review, and may be subject to further verification.

Complete Part 1 based on information currently available. If additional research or investigation would be needed to fully respond to any item, please answer as thoroughly as possible based on current information; indicate whether missing information does not exist, or is not reasonably available to the sponsor; and, when possible, generally describe work or studies which would be necessary to update or fully develop that information.

Applicants/sponsors must complete all items in Sections A & B. In Sections C, D & E, most items contain an initial question that must be answered either "Yes" or "No". If the answer to the initial question is "Yes", complete the sub-questions that follow. If the answer to the initial question is "No", proceed to the next question. Section F allows the project sponsor to identify and attach any additional information. Section G requires the name and signature of the applicant or project sponsor to verify that the information contained in Part 1is accurate and complete.

A. Project and Applicant/Sponsor Information.

Name of Action or Project: Living with the Bay Stormwater Project: Mill River Greenway		
Project Location (describe, and attach a general location map): Villages of Hempstead, Rockville Centre, Lynbrook, and East Rockaway, and the Town of Hempstead, Nassau County (see location maps)		
Brief Description of Proposed Action (include purpose or need): Please see Attachment A for a more detailed project description and Attachment B for the proposed project site plan. The purpose of the LWTB Stormwater Project is to increase community resilience by mitigating local risks from flooding, while incorporating environmental benefits such as water quality improvements, ecological restoration, erosion control, and recreational opportunities. The purpose of the Mill River Greenway component is to increase recreational opportunities and public safety along Mill River by expanding accessibility to and along the river, improving surrounding sidewalks and crosswalks, and installing wayfinding and signs for historical sites. The component is needed to take the currently disconnected recreational and open resources in the area, including schools, and link them into a coherent system of pedestrian and bicycle paths. Existing trails, gateways, and waterfront access with the Mill River Greenway component would be combined to develop sites along the Mill River that are currently underused and/or unreachable and use these sites to help meet the objectives of the LWTB Project and Resiliency Strategy.		
Name of Applicant/Sponsor: Matt Accardi, Governor's Office of Storm Recovery (GOSR)	Telephone: (212) 480-6265 E-Mail: Matt.Accardi@stormrecovery.ny.gov	
Address: 25 Beaver Street, 5th Floor		
City/PO: New York	State: New York	Zip Code: 10004
Project Contact (if not same as sponsor; give name and title/role): Same as Applicant	Telephone: E-Mail:	
Address:		
City/PO:	State:	Zip Code:
Property Owner (if not same as sponsor): Jeffrey M. Tierney / Douglas Tuman	Telephone: 516-812-3483 E-Mail: jtierney@tohmail.org / tuman@tohmail.org	
Address:		
City/PO:	State:	Zip Code:

B. Government Approvals

B. Government Approvals, Funding, or Sponsorship. ("Funding" includes grants, loans, tax relief, and any other forms of financial assistance.)		
Government Entity	**If Yes: Identify Agency and Approval(s) Required**	**Application Date (Actual or projected)**
a. City Counsel, Town Board, or Village Board of Trustees ☐Yes ☑No		
b. City, Town or Village Planning Board or Commission ☐Yes ☑No		
c. City, Town or Village Zoning Board of Appeals ☐Yes ☑No		
d. Other local agencies ☐Yes ☑No		
e. County agencies ☐Yes ☑No		
f. Regional agencies ☐Yes ☑No		
g. State agencies ☑Yes ☐No	See Attachment A	
h. Federal agencies ☑Yes ☐No	See Attachment A	

i. Coastal Resources.

i. Is the project site within a Coastal Area, or the waterfront area of a Designated Inland Waterway? ☑Yes ☐No

ii. Is the project site located in a community with an approved Local Waterfront Revitalization Program? ☐Yes ☑No

iii. Is the project site within a Coastal Erosion Hazard Area? ☐Yes ☑No

C. Planning and Zoning

C.1. Planning and zoning actions.

Will administrative or legislative adoption, or amendment of a plan, local law, ordinance, rule or regulation be the only approval(s) which must be granted to enable the proposed action to proceed? ☐Yes ☑No

- **If Yes,** complete sections C, F and G.
- **If No,** proceed to question C.2 and complete all remaining sections and questions in Part 1

C.2. Adopted land use plans.

a. Do any municipally- adopted (city, town, village or county) comprehensive land use plan(s) include the site where the proposed action would be located? ☑Yes ☐No

If Yes, does the comprehensive plan include specific recommendations for the site where the proposed action would be located? ☐Yes ☑No

b. Is the site of the proposed action within any local or regional special planning district (for example: Greenway; Brownfield Opportunity Area (BOA); designated State or Federal heritage area; watershed management plan; or other?) ☑Yes ☐No

If Yes, identify the plan(s):

Nassau County Stormwater Management Program

c. Is the proposed action located wholly or partially within an area listed in an adopted municipal open space plan, or an adopted municipal farmland protection plan? ☐Yes ☑No

If Yes, identify the plan(s):

C.3. Zoning

a. Is the site of the proposed action located in a municipality with an adopted zoning law or ordinance. ☑ Yes ☐ No
If Yes, what is the zoning classification(s) including any applicable overlay district?
The Greenway would pass through multiple jurisdictions with zoning laws. No zoning classifications would apply to the Greenway.

b. Is the use permitted or allowed by a special or conditional use permit? ☑ Yes ☐ No

c. Is a zoning change requested as part of the proposed action? ☐ Yes ☑ No
If Yes,
i. What is the proposed new zoning for the site? _____

C.4. Existing community services.

a. In what school district is the project site located? Hempstead Union Free School District; Malverne Union School District; Rockville Centre School District; East Rockaway School District

b. What police or other public protection forces serve the project site?
Marine Bureau Police Department; East Rockaway Police Department; Rockville Centre Police; Hempstead Police Department

c. Which fire protection and emergency medical services serve the project site?
Hempstead Fire Department; Rockville Centre Fire Department; East Rockaway Fire Department; Mercy Medical Center; Rockville Medical

d. What parks serve the project site?
Hempstead Lake State Park; Morgan Days Park; Mill River Complex Park; Bay Park

D. Project Details

D.1. Proposed and Potential Development

a. What is the general nature of the proposed action (e.g., residential, industrial, commercial, recreational; if mixed, include all components)? Recreational

b. a. Total acreage of the site of the proposed action? 1.44 acres
b. Total acreage to be physically disturbed? 1.44 acres
c. Total acreage (project site and any contiguous properties) owned or controlled by the applicant or project sponsor? 1.44 acres

c. Is the proposed action an expansion of an existing project or use? ☐ Yes ☑ No
i. If Yes, what is the approximate percentage of the proposed expansion and identify the units (e.g., acres, miles, housing units, square feet)? % _____ Units: _____

d. Is the proposed action a subdivision, or does it include a subdivision? ☐ Yes ☑ No
If Yes,
i. Purpose or type of subdivision? (e.g., residential, industrial, commercial; if mixed, specify types)
ii. Is a cluster/conservation layout proposed? ☐ Yes ☐ No
iii. Number of lots proposed? _____
iv. Minimum and maximum proposed lot sizes? Minimum _____ Maximum _____

e. Will the proposed action be constructed in multiple phases? ☐ Yes ☑ No
i. If No, anticipated period of construction: 18 months
ii. If Yes:
- Total number of phases anticipated _____
- Anticipated commencement date of phase 1 (including demolition) _____ month _____ year
- Anticipated completion date of final phase _____ month _____ year
- Generally describe connections or relationships among phases, including any contingencies where progress of one phase may determine timing or duration of future phases: _____

Construction would begin in fall of 2020 (October target). Total construction time is roughly 1.5 years, ending in Spring 2022. The project would not cut trees between June 1 and June 30.

f. Does the project include new residential uses? ☐Yes ☑No
If Yes, show numbers of units proposed.

	One Family	Two Family	Three Family	Multiple Family (four or more)
Initial Phase	_____	_____	_____	_____
At completion of all phases	_____	_____	_____	_____

g. Does the proposed action include new non-residential construction (including expansions)? ☐Yes ☑No
If Yes,
i. Total number of structures _____
ii. Dimensions (in feet) of largest proposed structure: _____height; _____width; and _____ length
iii. Approximate extent of building space to be heated or cooled: _____ square feet

h. Does the proposed action include construction or other activities that will result in the impoundment of any liquids, such as creation of a water supply, reservoir, pond, lake, waste lagoon or other storage? ☐Yes ☑No
If Yes,
i. Purpose of the impoundment: _____
ii. If a water impoundment, the principal source of the water: ☐ Ground water ☐ Surface water streams ☐Other specify:
_____
iii. If other than water, identify the type of impounded/contained liquids and their source.
_____
iv. Approximate size of the proposed impoundment. Volume: _____ million gallons; surface area: _____ acres
v. Dimensions of the proposed dam or impounding structure: _____ height; _____ length
vi. Construction method/materials for the proposed dam or impounding structure (e.g., earth fill, rock, wood, concrete):
_____

D.2. Project Operations

a. Does the proposed action include any excavation, mining, or dredging, during construction, operations, or both? ☐Yes ☑No
(Not including general site preparation, grading or installation of utilities or foundations where all excavated materials will remain onsite)
If Yes:
i .What is the purpose of the excavation or dredging? _____
ii. How much material (including rock, earth, sediments, etc.) is proposed to be removed from the site?
- Volume (specify tons or cubic yards): _____
- Over what duration of time? _____

iii. Describe nature and characteristics of materials to be excavated or dredged, and plans to use, manage or dispose of them.
_____
_____
iv. Will there be onsite dewatering or processing of excavated materials? ☐Yes ☐No
If yes, describe. _____
_____
v. What is the total area to be dredged or excavated? _____acres
vi. What is the maximum area to be worked at any one time? _____ acres
vii. What would be the maximum depth of excavation or dredging? _____ feet
viii. Will the excavation require blasting? ☐Yes ☐No
ix. Summarize site reclamation goals and plan: _____
_____
_____

b. Would the proposed action cause or result in alteration of, increase or decrease in size of, or encroachment into any existing wetland, waterbody, shoreline, beach or adjacent area? ☐Yes ☑No
If Yes:
i. Identify the wetland or waterbody which would be affected (by name, water index number, wetland map number or geographic description): _____
_____

ii. Describe how the proposed action would affect that waterbody or wetland, e.g. excavation, fill, placement of structures, or alteration of channels, banks and shorelines. Indicate extent of activities, alterations and additions in square feet or acres:

_____

_____

_____

_____

iii. Will the proposed action cause or result in disturbance to bottom sediments? ☐Yes ☐No

If Yes, describe: _____

iv. Will the proposed action cause or result in the destruction or removal of aquatic vegetation? ☐ Yes ☐No

If Yes:

- acres of aquatic vegetation proposed to be removed: _____
- expected acreage of aquatic vegetation remaining after project completion: _____
- purpose of proposed removal (e.g. beach clearing, invasive species control, boat access): _____

  _____
- proposed method of plant removal: _____
- if chemical/herbicide treatment will be used, specify product(s): _____

v. Describe any proposed reclamation/mitigation following disturbance: _____

_____

c. Will the proposed action use, or create a new demand for water? ☐Yes ☑No

If Yes:

i. Total anticipated water usage/demand per day: _____ gallons/day

ii. Will the proposed action obtain water from an existing public water supply? ☐Yes ☐No

If Yes:

- Name of district or service area: _____
- Does the existing public water supply have capacity to serve the proposal? ☐ Yes ☐ No
- Is the project site in the existing district? ☐ Yes ☐ No
- Is expansion of the district needed? ☐ Yes ☐ No
- Do existing lines serve the project site? ☐ Yes ☐ No

iii. Will line extension within an existing district be necessary to supply the project? ☐Yes ☐No

If Yes:

- Describe extensions or capacity expansions proposed to serve this project: _____

  _____
- Source(s) of supply for the district: _____

iv. Is a new water supply district or service area proposed to be formed to serve the project site? ☐ Yes ☐No

If, Yes:

- Applicant/sponsor for new district: _____
- Date application submitted or anticipated: _____
- Proposed source(s) of supply for new district: _____

v. If a public water supply will not be used, describe plans to provide water supply for the project: _____

_____

vi. If water supply will be from wells (public or private), what is the maximum pumping capacity: _____ gallons/minute.

d. Will the proposed action generate liquid wastes? ☐ Yes ☑No

If Yes:

i. Total anticipated liquid waste generation per day: _____ gallons/day

ii. Nature of liquid wastes to be generated (e.g., sanitary wastewater, industrial; if combination, describe all components and approximate volumes or proportions of each): _____

_____

_____

iii. Will the proposed action use any existing public wastewater treatment facilities? ☐Yes ☐No

If Yes:

- Name of wastewater treatment plant to be used: _____
- Name of district: _____
- Does the existing wastewater treatment plant have capacity to serve the project? ☐Yes ☐No
- Is the project site in the existing district? ☐Yes ☐No
- Is expansion of the district needed? ☐Yes ☐No

- Do existing sewer lines serve the project site? ☐Yes ☐No
- Will a line extension within an existing district be necessary to serve the project? ☐Yes ☐No

  If Yes:
  - Describe extensions or capacity expansions proposed to serve this project: _____

iv. Will a new wastewater (sewage) treatment district be formed to serve the project site? ☐Yes ☐No

If Yes:
- Applicant/sponsor for new district: _____
- Date application submitted or anticipated: _____
- What is the receiving water for the wastewater discharge? _____

v. If public facilities will not be used, describe plans to provide wastewater treatment for the project, including specifying proposed receiving water (name and classification if surface discharge or describe subsurface disposal plans):

_____

vi. Describe any plans or designs to capture, recycle or reuse liquid waste: _____

e. Will the proposed action disturb more than one acre and create stormwater runoff, either from new point sources (i.e. ditches, pipes, swales, curbs, gutters or other concentrated flows of stormwater) or non-point source (i.e. sheet flow) during construction or post construction? ☐Yes ☑No

If Yes:

i. How much impervious surface will the project create in relation to total size of project parcel?

_____ Square feet or _____ acres (impervious surface)

_____ Square feet or _____ acres (parcel size)

ii. Describe types of new point sources. _____

iii. Where will the stormwater runoff be directed (i.e. on-site stormwater management facility/structures, adjacent properties, groundwater, on-site surface water or off-site surface waters)?

_____

- If to surface waters, identify receiving water bodies or wetlands: _____
- Will stormwater runoff flow to adjacent properties? ☐Yes ☐No

iv. Does the proposed plan minimize impervious surfaces, use pervious materials or collect and re-use stormwater? ☐Yes ☐No

f. Does the proposed action include, or will it use on-site, one or more sources of air emissions, including fuel combustion, waste incineration, or other processes or operations? ☑Yes ☐No

If Yes, identify:

i. Mobile sources during project operations (e.g., heavy equipment, fleet or delivery vehicles)

Heavy equipment for construction: trucks, bulldozer, backhoe, scraper

ii. Stationary sources during construction (e.g., power generation, structural heating, batch plant, crushers)

Generator

iii. Stationary sources during operations (e.g., process emissions, large boilers, electric generation)

g. Will any air emission sources named in D.2.f (above), require a NY State Air Registration, Air Facility Permit, or Federal Clean Air Act Title IV or Title V Permit? ☐Yes ☑No

If Yes:

i. Is the project site located in an Air quality non-attainment area? (Area routinely or periodically fails to meet ambient air quality standards for all or some parts of the year) ☐Yes ☐No

ii. In addition to emissions as calculated in the application, the project will generate:
- _____Tons/year (short tons) of Carbon Dioxide (CO_2)
- _____Tons/year (short tons) of Nitrous Oxide (N_2O)
- _____Tons/year (short tons) of Perfluorocarbons (PFCs)
- _____Tons/year (short tons) of Sulfur Hexafluoride (SF_6)
- _____Tons/year (short tons) of Carbon Dioxide equivalent of Hydroflourocarbons (HFCs)
- _____Tons/year (short tons) of Hazardous Air Pollutants (HAPs)

h. Will the proposed action generate or emit methane (including, but not limited to, sewage treatment plants, landfills, composting facilities)? ☐Yes ☑No

If Yes:

i. Estimate methane generation in tons/year (metric): _____

ii. Describe any methane capture, control or elimination measures included in project design (e.g., combustion to generate heat or electricity, flaring): _____

i. Will the proposed action result in the release of air pollutants from open-air operations or processes, such as quarry or landfill operations? ☐Yes ☑No

If Yes: Describe operations and nature of emissions (e.g., diesel exhaust, rock particulates/dust):

_____

j. Will the proposed action result in a substantial increase in traffic above present levels or generate substantial new demand for transportation facilities or services? ☐Yes ☑No

If Yes:

i. When is the peak traffic expected (Check all that apply): ☐ Morning ☐ Evening ☐Weekend ☐ Randomly between hours of _____ to _____.

ii. For commercial activities only, projected number of truck trips/day and type (e.g., semi trailers and dump trucks): _____

iii. Parking spaces: Existing _____ Proposed _____ Net increase/decrease _____

iv. Does the proposed action include any shared use parking? ☐Yes ☐No

v. If the proposed action includes any modification of existing roads, creation of new roads or change in existing access, describe:

vi. Are public/private transportation service(s) or facilities available within ½ mile of the proposed site? ☐Yes ☐No

vii Will the proposed action include access to public transportation or accommodations for use of hybrid, electric or other alternative fueled vehicles? ☐Yes ☐No

viii. Will the proposed action include plans for pedestrian or bicycle accommodations for connections to existing pedestrian or bicycle routes? ☐Yes ☐No

k. Will the proposed action (for commercial or industrial projects only) generate new or additional demand for energy? ☐Yes ☑No

If Yes:

i. Estimate annual electricity demand during operation of the proposed action: _____

ii. Anticipated sources/suppliers of electricity for the project (e.g., on-site combustion, on-site renewable, via grid/local utility, or other):

iii. Will the proposed action require a new, or an upgrade, to an existing substation? ☐Yes ☐No

l. Hours of operation. Answer all items which apply.

i. During Construction:

- Monday - Friday: 7AM-6PM
- Saturday: 7AM-6PM
- Sunday: none
- Holidays: none

ii. During Operations:

- Monday - Friday: all day
- Saturday: all day
- Sunday: all day
- Holidays: all day

m. Will the proposed action produce noise that will exceed existing ambient noise levels during construction, operation, or both? ☑ Yes ☐ No

If yes:

i. Provide details including sources, time of day and duration:

7AM-6PM weekdays and Saturdays intermittently during construction

ii. Will the proposed action remove existing natural barriers that could act as a noise barrier or screen? ☐ Yes ☐ No

Describe: _____

n. Will the proposed action have outdoor lighting? ☐ Yes ☑ No

If yes:

i. Describe source(s), location(s), height of fixture(s), direction/aim, and proximity to nearest occupied structures:

_____

ii. Will proposed action remove existing natural barriers that could act as a light barrier or screen? ☐ Yes ☐ No

Describe: _____

o. Does the proposed action have the potential to produce odors for more than one hour per day? ☐ Yes ☑ No

If Yes, describe possible sources, potential frequency and duration of odor emissions, and proximity to nearest occupied structures: _____

p. Will the proposed action include any bulk storage of petroleum (combined capacity of over 1,100 gallons) or chemical products 185 gallons in above ground storage or any amount in underground storage? ☐ Yes ☑ No

If Yes:

i. Product(s) to be stored _____

ii. Volume(s) _____ per unit time _____ (e.g., month, year)

iii. Generally, describe the proposed storage facilities: _____

q. Will the proposed action (commercial, industrial and recreational projects only) use pesticides (i.e., herbicides, insecticides) during construction or operation? ☐ Yes ☑ No

If Yes:

i. Describe proposed treatment(s):

_____

ii. Will the proposed action use Integrated Pest Management Practices? ☐ Yes ☐ No

r. Will the proposed action (commercial or industrial projects only) involve or require the management or disposal of solid waste (excluding hazardous materials)? ☐ Yes ☑ No

If Yes:

i. Describe any solid waste(s) to be generated during construction or operation of the facility:

- Construction: _____ tons per _____ (unit of time)
- Operation : _____ tons per _____ (unit of time)

ii. Describe any proposals for on-site minimization, recycling or reuse of materials to avoid disposal as solid waste:

- Construction: _____
- Operation: _____

iii. Proposed disposal methods/facilities for solid waste generated on-site:

- Construction: _____
- Operation: _____

s. Does the proposed action include construction or modification of a solid waste management facility? ☐ Yes ☑ No

If Yes:

i. Type of management or handling of waste proposed for the site (e.g., recycling or transfer station, composting, landfill, or other disposal activities): _____

ii. Anticipated rate of disposal/processing:

- _____ Tons/month, if transfer or other non-combustion/thermal treatment, or
- _____ Tons/hour, if combustion or thermal treatment

iii. If landfill, anticipated site life: _____ years

t. Will the proposed action at the site involve the commercial generation, treatment, storage, or disposal of hazardous waste? ☐ Yes ☑ No

If Yes:

i. Name(s) of all hazardous wastes or constituents to be generated, handled or managed at facility: _____

ii. Generally describe processes or activities involving hazardous wastes or constituents: _____

iii. Specify amount to be handled or generated _____ tons/month

iv. Describe any proposals for on-site minimization, recycling or reuse of hazardous constituents: _____

v. Will any hazardous wastes be disposed at an existing offsite hazardous waste facility? ☐ Yes ☐ No

If Yes: provide name and location of facility: _____

If No: describe proposed management of any hazardous wastes which will not be sent to a hazardous waste facility:

N/A

E. Site and Setting of Proposed Action

E.1. Land uses on and surrounding the project site

a. Existing land uses.

i. Check all uses that occur on, adjoining and near the project site.

☑ Urban ☐ Industrial ☑ Commercial ☑ Residential (suburban) ☐ Rural (non-farm)

☐ Forest ☐ Agriculture ☐ Aquatic ☑ Other (specify): Recreational

ii. If mix of uses, generally describe:

Sidewalks and crosswalks along commercial, residential, and recreational locations

b. Land uses and covertypes on the project site.

Land use or Covertype	Current Acreage	Acreage After Project Completion	Change (Acres +/-)
• Roads, buildings, and other paved or impervious surfaces	1.31	1.44	+0.13
• Forested	0	0	0
• Meadows, grasslands or brushlands (non-agricultural, including abandoned agricultural)	0	0	0
• Agricultural (includes active orchards, field, greenhouse etc.)	0	0	0
• Surface water features (lakes, ponds, streams, rivers, etc.)	0	0	0
• Wetlands (freshwater or tidal)	0	0	0
• Non-vegetated (bare rock, earth or fill)	0	0	0
• Other Describe: _____			

c. Is the project site presently used by members of the community for public recreation? ☑ Yes ☐ No

i. If Yes: explain: Exercise, walking, travel to and from parks and other recreational areas

d. Are there any facilities serving children, the elderly, people with disabilities (e.g., schools, hospitals, licensed day care centers, or group homes) within 1500 feet of the project site? ☑ Yes ☐ No

If Yes,

i. Identify Facilities:

Rhame Avenue Elementary Sch; St Raymond's Parochial Sch; Riverside Elementary Sch; Malverne Senior High Sch; Woodfield Road Elementary Sch; Hempstead High Sch; Tutor Time of East Rockaway; Rockville Centre Headstart; Laugh And Play Group Family Day Care Corp.; Safe Ways Daycare

e. Does the project site contain an existing dam? ☐ Yes ☑ No

If Yes:

i. Dimensions of the dam and impoundment:

- Dam height: _____ feet
- Dam length: _____ feet
- Surface area: _____ acres
- Volume impounded: _____ gallons OR acre-feet

ii. Dam's existing hazard classification: _____

iii. Provide date and summarize results of last inspection:

_____

_____

f. Has the project site ever been used as a municipal, commercial or industrial solid waste management facility, or does the project site adjoin property which is now, or was at one time, used as a solid waste management facility? ☐ Yes ☑ No

If Yes:

i. Has the facility been formally closed? ☐ Yes ☐ No

- If yes, cite sources/documentation: _____

ii. Describe the location of the project site relative to the boundaries of the solid waste management facility:

_____

_____

iii. Describe any development constraints due to the prior solid waste activities: _____

g. Have hazardous wastes been generated, treated and/or disposed of at the site, or does the project site adjoin property which is now or was at one time used to commercially treat, store and/or dispose of hazardous waste? ☐ Yes ☑ No

If Yes:

i. Describe waste(s) handled and waste management activities, including approximate time when activities occurred:

_____

_____

h. Potential contamination history. Has there been a reported spill at the proposed project site, or have any remedial actions been conducted at or adjacent to the proposed site? ☑ Yes ☐ No

If Yes:

i. Is any portion of the site listed on the NYSDEC Spills Incidents database or Environmental Site Remediation database? Check all that apply: ☑ Yes ☐ No

☑ Yes – Spills Incidents database Provide DEC ID number(s): 1908869, 8800995, 9008160, and 0400988

☑ Yes – Environmental Site Remediation database Provide DEC ID number(s): C130140A

☐ Neither database

ii. If site has been subject of RCRA corrective activities, describe control measures: _____

_____

_____

iii. Is the project within 2000 feet of any site in the NYSDEC Environmental Site Remediation database? ☑ Yes ☐ No

If yes, provide DEC ID number(s): C130143, 130181, C130140, C130140A, 130082, C130157

iv. If yes to (i), (ii) or (iii) above, describe current status of site(s):

C130143 -- Completion date: 12/30/2014; 130181 --no further investigation is warranted, release letter 10/04/2014; C130140 --Completion date: 12/19/11; 130082 -- no compounds exceed guidance values. Sampling results indicate soil vapor intrusion not a concern; C130140A -- Off-site investigation planned for south of the Darby Site; C130157 --completion date: 12/30/15; 1908869- occurred 12/10/19 not closed; 8800995, 9008160, 0400988 - all closed

v. Is the project site subject to an institutional control limiting property uses? ☐ Yes ☑ No

- If yes, DEC site ID number: _____
- Describe the type of institutional control (e.g., deed restriction or easement): _____
- Describe any use limitations: _____
- Describe any engineering controls: _____
- Will the project affect the institutional or engineering controls in place? ☐ Yes ☐ No
- Explain: _____

E.2. Natural Resources On or Near Project Site

a. What is the average depth to bedrock on the project site? N/A feet

b. Are there bedrock outcroppings on the project site? ☐ Yes ☑ No
If Yes, what proportion of the site is comprised of bedrock outcroppings? _____%

c. Predominant soil type(s) present on project site:

urban land	13.6 %
urban land - Subbury complex	10.8 %
urban land - Riverhead complex	48.8 %

d. What is the average depth to the water table on the project site? Average: 5 feet

e. Drainage status of project site soils:
- ☑ Well Drained: 100 % of site
- ☐ Moderately Well Drained: _____% of site
- ☐ Poorly Drained _____% of site

f. Approximate proportion of proposed action site with slopes:
- ☑ 0-10%: 100 % of site
- ☐ 10-15%: _____% of site
- ☐ 15% or greater: _____% of site

g. Are there any unique geologic features on the project site? ☐ Yes ☑ No
If Yes, describe: _____

h. Surface water features.

i. Does any portion of the project site contain wetlands or other waterbodies (including streams, rivers, ponds or lakes)? ☐ Yes ☑ No

ii. Do any wetlands or other waterbodies adjoin the project site? ☐ Yes ☑ No

If Yes to either *i* or *ii*, continue. If No, skip to E.2.i.

iii. Are any of the wetlands or waterbodies within or adjoining the project site regulated by any federal, state or local agency? ☐ Yes ☑ No

iv. For each identified regulated wetland and waterbody on the project site, provide the following information:

- Streams: Name _____ Classification _____
- Lakes or Ponds: Name _____ Classification _____
- Wetlands: Name _____ Approximate Size _____
- Wetland No. (if regulated by DEC) _____

v. Are any of the above water bodies listed in the most recent compilation of NYS water quality-impaired waterbodies? ☐ Yes ☑ No

If yes, name of impaired water body/bodies and basis for listing as impaired: _____

i. Is the project site in a designated Floodway? ☐ Yes ☑ No

j. Is the project site in the 100-year Floodplain? ☑ Yes ☐ No

k. Is the project site in the 500-year Floodplain? ☑ Yes ☐ No

l. Is the project site located over, or immediately adjoining, a primary, principal or sole source aquifer? ☑ Yes ☐ No
If Yes:

i. Name of aquifer: Nassau-Suffolk Sole-Source Aquifer

m. Identify the predominant wildlife species that occupy or use the project site: (List more general given the large range of the project area)

migratory bird species | fish (warm-water or estuarine) |
amphibians | Gray squirrel (Sciurus carolinensis) | White-tailed deer -Odocoileus
reptiles | Raccoon (Procyon lotor) | bats

n. Does the project site contain a designated significant natural community? ☑ Yes ☐ No

If Yes:

i. Describe the habitat/community (composition, function, and basis for designation): Coastal Plain Pond Shore

ii. Source(s) of description or evaluation: _____

iii. Extent of community/habitat:

- Currently: _____ acres
- Following completion of project as proposed: _____ acres
- Gain or loss (indicate + or -): _____ acres

o. Does project site contain any species of plant or animal that is listed by the federal government or NYS as endangered or threatened, or does it contain any areas identified as habitat for an endangered or threatened species? ☐ Yes ☑ No

If Yes:

i. Species and listing (endangered or threatened): _____

p. Does the project site contain any species of plant or animal that is listed by NYS as rare, or as a species of special concern? ☐ Yes ☑ No

If Yes:

i. Species and listing: _____

q. Is the project site or adjoining area currently used for hunting, trapping, fishing or shell fishing? ☐ Yes ☑ No

If yes, give a brief description of how the proposed action may affect that use: _____

E.3. Designated Public Resources On or Near Project Site

a. Is the project site, or any portion of it, located in a designated agricultural district certified pursuant to Agriculture and Markets Law, Article 25-AA, Section 303 and 304? ☐ Yes ☑ No

If Yes, provide county plus district name/number: _____

b. Are agricultural lands consisting of highly productive soils present? ☐ Yes ☑ No

i. If Yes: acreage(s) on project site? _____

ii. Source(s) of soil rating(s): _____

c. Does the project site contain all or part of, or is it substantially contiguous to, a registered National Natural Landmark? ☐ Yes ☑ No

If Yes:

i. Nature of the natural landmark: ☐ Biological Community ☐ Geological Feature

ii. Provide brief description of landmark, including values behind designation and approximate size/extent: _____

d. Is the project site located in or does it adjoin a state listed Critical Environmental Area? ☐ Yes ☑ No

If Yes:

i. CEA name: _____

ii. Basis for designation: _____

iii. Designating agency and date: _____

e. Does the project site contain, or is it substantially contiguous to, a building, archaeological site, or district which is listed on the National or State Register of Historic Places, or that has been determined by the Commissioner of the NYS Office of Parks, Recreation and Historic Preservation to be eligible for listing on the State Register of Historic Places? ☑ Yes ☐ No

If Yes:

i. Nature of historic/archaeological resource: ☐ Archaeological Site ☐ Historic Building or District

ii. Name: Haviland-Davison Grist Mill, 251 Rocklyn Avenue; US Post Office - Rockville Centre; Eligible property - South Pond Gatehouse;

iii. Brief description of attributes on which listing is based:

f. Is the project site, or any portion of it, located in or adjacent to an area designated as sensitive for archaeological sites on the NY State Historic Preservation Office (SHPO) archaeological site inventory? ☑ Yes ☐ No

g. Have additional archaeological or historic site(s) or resources been identified on the project site? ☐ Yes ☑ No

If Yes:

i. Describe possible resource(s): _____

ii. Basis for identification: _____

h. Is the project site within fives miles of any officially designated and publicly accessible federal, state, or local scenic or aesthetic resource? ☑ Yes ☐ No

If Yes:

i. Identify resource: Southern State Parkway

ii. Nature of, or basis for, designation (e.g., established highway overlook, state or local park, state historic trail or scenic byway, etc.): Scenic Byway

iii. Distance between project and resource: 0 miles.

i. Is the project site located within a designated river corridor under the Wild, Scenic and Recreational Rivers Program 6 NYCRR 666? ☐ Yes ☑ No

If Yes:

i. Identify the name of the river and its designation: _____

ii. Is the activity consistent with development restrictions contained in 6NYCRR Part 666? ☐ Yes ☐ No

F. Additional Information

Attach any additional information which may be needed to clarify your project.

If you have identified any adverse impacts which could be associated with your proposal, please describe those impacts plus any measures which you propose to avoid or minimize them.

G. Verification

I certify that the information provided is true to the best of my knowledge.

Applicant/Sponsor Name Matt Accardi Date 9/15/2020

Signature _____ Title Assistant General Counsel, GOSR

PRINT FORM

Page intentionally left blank

EAF Mapper Summary Report

Thursday, April 30, 2020 11:21 AM

Disclaimer: The EAF Mapper is a screening tool intended to assist project sponsors and reviewing agencies in preparing an environmental assessment form (EAF). Not all questions asked in the EAF are answered by the EAF Mapper. Additional information on any EAF question can be obtained by consulting the EAF Workbooks. Although the EAF Mapper provides the most up-to-date digital data available to DEC, you may also need to contact local or other data sources in order to obtain data not provided by the Mapper. Digital data is not a substitute for agency determinations.

B.i.i [Coastal or Waterfront Area]	Yes
B.i.ii [Local Waterfront Revitalization Area]	No
C.2.b. [Special Planning District]	Digital mapping data are not available or are incomplete. Refer to EAF Workbook.
E.1.h [DEC Spills or Remediation Site - Potential Contamination History]	Digital mapping data are not available or are incomplete. Refer to EAF Workbook.
E.1.h.i [DEC Spills or Remediation Site - Listed]	Digital mapping data are not available or are incomplete. Refer to EAF Workbook.
E.1.h.i [DEC Spills or Remediation Site - Environmental Site Remediation Database]	Digital mapping data are not available or are incomplete. Refer to EAF Workbook.
E.1.h.iii [Within 2,000' of DEC Remediation Site]	Yes
E.1.h.iii [Within 2,000' of DEC Remediation Site - DEC ID]	C130157
E.2.g [Unique Geologic Features]	No
E.2.h.i [Surface Water Features]	Yes
E.2.h.ii [Surface Water Features]	Yes
E.2.h.iii [Surface Water Features]	Yes - Digital mapping information on local and federal wetlands and waterbodies is known to be incomplete. Refer to EAF Workbook.
E.2.h.iv [Surface Water Features - Wetlands Name]	Federal Waters
E.2.h.v [Impaired Water Bodies]	No
E.2.i. [Floodway]	No
E.2.j. [100 Year Floodplain]	Yes
E.2.k. [500 Year Floodplain]	Yes
E.2.l. [Aquifers]	Yes

E.2.l. [Aquifer Names]	Sole Source Aquifer Names:Nassau-Suffolk SSA
E.2.n. [Natural Communities]	Yes
E.2.n.i [Natural Communities - Name]	Low Salt Marsh, High Salt Marsh, Salt Panne
E.2.n.i [Natural Communities - Acres]	168.0, 7242.0, 292.0
E.2.o. [Endangered or Threatened Species]	No
E.2.p. [Rare Plants or Animals]	No
E.3.a. [Agricultural District]	No
E.3.c. [National Natural Landmark]	No
E.3.d [Critical Environmental Area]	No
E.3.e. [National or State Register of Historic Places or State Eligible Sites]	Yes - Digital mapping data for archaeological site boundaries are not available. Refer to EAF Workbook.
E.3.e.ii [National or State Register of Historic Places or State Eligible Sites - Name]	Haviland-Davison Grist Mill, 251 Rocklyn Avenue, House at
E.3.f. [Archeological Sites]	Yes
E.3.i. [Designated River Corridor]	No

Disclaimer: The EAF Mapper is a screening tool intended to assist project sponsors and reviewing agencies in preparing an environmental assessment form (EAF). Not all questions asked in the EAF are answered by the EAF Mapper. Additional information on any EAF question can be obtained by consulting the EAF Workbooks. Although the EAF Mapper provides the most up-to-date digital data available to DEC, you may also need to contact local or other data sources in order to obtain data not provided by the Mapper. Digital data is not a substitute for agency determinations.

B.i.i [Coastal or Waterfront Area]	Yes
B.i.ii [Local Waterfront Revitalization Area]	No
C.2.b. [Special Planning District]	Yes - Digital mapping data are not available for all Special Planning Districts. Refer to EAF Workbook.
C.2.b. [Special Planning District - Name]	Remediaton Sites:C130140A
E.1.h [DEC Spills or Remediation Site - Potential Contamination History]	Yes - Digital mapping data for Spills Incidents are not available for this location. Refer to EAF Workbook.
E.1.h.i [DEC Spills or Remediation Site - Listed]	Yes
E.1.h.i [DEC Spills or Remediation Site - Environmental Site Remediation Database]	Yes
E.1.h.i [DEC Spills or Remediation Site - DEC ID Number]	C130140A
E.1.h.iii [Within 2,000' of DEC Remediation Site]	Yes
E.1.h.iii [Within 2,000' of DEC Remediation Site - DEC ID]	C130140A, 130082, 130181
E.2.g [Unique Geologic Features]	No
E.2.h.i [Surface Water Features]	Yes
E.2.h.ii [Surface Water Features]	Yes
E.2.h.iii [Surface Water Features]	Yes - Digital mapping information on local and federal wetlands and waterbodies is known to be incomplete. Refer to EAF Workbook.
E.2.h.iv [Surface Water Features - Stream Name]	885-176, 885-178
E.2.h.iv [Surface Water Features - Stream Classification]	SC
E.2.h.iv [Surface Water Features - Wetlands Name]	Federal Waters

E.2.h.v [Impaired Water Bodies]	No
E.2.i. [Floodway]	No
E.2.j. [100 Year Floodplain]	Yes
E.2.k. [500 Year Floodplain]	No
E.2.l. [Aquifers]	Yes
E.2.l. [Aquifer Names]	Sole Source Aquifer Names:Nassau-Suffolk SSA
E.2.n. [Natural Communities]	No
E.2.o. [Endangered or Threatened Species]	No
E.2.p. [Rare Plants or Animals]	No
E.3.a. [Agricultural District]	No
E.3.c. [National Natural Landmark]	No
E.3.d [Critical Environmental Area]	No
E.3.e. [National or State Register of Historic Places or State Eligible Sites]	Yes - Digital mapping data for archaeological site boundaries are not available. Refer to EAF Workbook.
E.3.e.ii [National or State Register of Historic Places or State Eligible Sites - Name]	US Post Office--Rockville Centre
E.3.f. [Archeological Sites]	No
E.3.i. [Designated River Corridor]	No

EAF Mapper Summary Report

Thursday, April 30, 2020 11:45 AM

Disclaimer: The EAF Mapper is a screening tool intended to assist project sponsors and reviewing agencies in preparing an environmental assessment form (EAF). Not all questions asked in the EAF are answered by the EAF Mapper. Additional information on any EAF question can be obtained by consulting the EAF Workbooks. Although the EAF Mapper provides the most up-to-date digital data available to DEC, you may also need to contact local or other data sources in order to obtain data not provided by the Mapper. Digital data is not a substitute for agency determinations.

B.i.i [Coastal or Waterfront Area]	No
B.i.ii [Local Waterfront Revitalization Area]	No
C.2.b. [Special Planning District]	Digital mapping data are not available or are incomplete. Refer to EAF Workbook.
E.1.h [DEC Spills or Remediation Site - Potential Contamination History]	Digital mapping data are not available or are incomplete. Refer to EAF Workbook.
E.1.h.i [DEC Spills or Remediation Site - Listed]	Digital mapping data are not available or are incomplete. Refer to EAF Workbook.
E.1.h.i [DEC Spills or Remediation Site - Environmental Site Remediation Database]	Digital mapping data are not available or are incomplete. Refer to EAF Workbook.
E.1.h.iii [Within 2,000' of DEC Remediation Site]	Yes
E.1.h.iii [Within 2,000' of DEC Remediation Site - DEC ID]	C130140A, 130181
E.2.g [Unique Geologic Features]	No
E.2.h.i [Surface Water Features]	Yes
E.2.h.ii [Surface Water Features]	Yes
E.2.h.iii [Surface Water Features]	Yes - Digital mapping information on local and federal wetlands and waterbodies is known to be incomplete. Refer to EAF Workbook.
E.2.h.iv [Surface Water Features - Stream Name]	885-184, 885-181
E.2.h.iv [Surface Water Features - Stream Classification]	C
E.2.h.iv [Surface Water Features - Wetlands Name]	Federal Waters
E.2.h.v [Impaired Water Bodies]	No
E.2.i. [Floodway]	No

E.2.j. [100 Year Floodplain]	No
E.2.k. [500 Year Floodplain]	No
E.2.l. [Aquifers]	Yes
E.2.l. [Aquifer Names]	Sole Source Aquifer Names:Nassau-Suffolk SSA
E.2.n. [Natural Communities]	No
E.2.o. [Endangered or Threatened Species]	No
E.2.p. [Rare Plants or Animals]	No
E.3.a. [Agricultural District]	No
E.3.c. [National Natural Landmark]	No
E.3.d [Critical Environmental Area]	No
E.3.e. [National or State Register of Historic Places or State Eligible Sites]	Yes - Digital mapping data for archaeological site boundaries are not available. Refer to EAF Workbook.
E.3.e.ii [National or State Register of Historic Places or State Eligible Sites - Name]	Eligible property:South Pond gatehouse
E.3.f. [Archeological Sites]	Yes
E.3.i. [Designated River Corridor]	No

Disclaimer: The EAF Mapper is a screening tool intended to assist project sponsors and reviewing agencies in preparing an environmental assessment form (EAF). Not all questions asked in the EAF are answered by the EAF Mapper. Additional information on any EAF question can be obtained by consulting the EAF Workbooks. Although the EAF Mapper provides the most up-to-date digital data available to DEC, you may also need to contact local or other data sources in order to obtain data not provided by the Mapper. Digital data is not a substitute for agency determinations.

B.i.i [Coastal or Waterfront Area]	No
B.i.ii [Local Waterfront Revitalization Area]	No
C.2.b. [Special Planning District]	Digital mapping data are not available or are incomplete. Refer to EAF Workbook.
E.1.h [DEC Spills or Remediation Site - Potential Contamination History]	Digital mapping data are not available or are incomplete. Refer to EAF Workbook.
E.1.h.i [DEC Spills or Remediation Site - Listed]	Digital mapping data are not available or are incomplete. Refer to EAF Workbook.
E.1.h.i [DEC Spills or Remediation Site - Environmental Site Remediation Database]	Digital mapping data are not available or are incomplete. Refer to EAF Workbook.
E.1.h.iii [Within 2,000' of DEC Remediation Site]	Yes
E.1.h.iii [Within 2,000' of DEC Remediation Site - DEC ID]	C130143
E.2.g [Unique Geologic Features]	No
E.2.h.i [Surface Water Features]	No
E.2.h.ii [Surface Water Features]	Yes
E.2.h.iii [Surface Water Features]	Yes - Digital mapping information on local and federal wetlands and waterbodies is known to be incomplete. Refer to EAF Workbook.
E.2.h.v [Impaired Water Bodies]	No
E.2.i. [Floodway]	No
E.2.j. [100 Year Floodplain]	No
E.2.k. [500 Year Floodplain]	No
E.2.l. [Aquifers]	Yes
E.2.l. [Aquifer Names]	Sole Source Aquifer Names:Nassau-Suffolk SSA
E.2.n. [Natural Communities]	Yes

E.2.n.i [Natural Communities - Name]	Coastal Plain Pond Shore
E.2.n.i [Natural Communities - Acres]	24.88
E.2.o. [Endangered or Threatened Species]	No
E.2.p. [Rare Plants or Animals]	No
E.3.a. [Agricultural District]	No
E.3.c. [National Natural Landmark]	No
E.3.d [Critical Environmental Area]	No
E.3.e. [National or State Register of Historic Places or State Eligible Sites]	Digital mapping data are not available or are incomplete. Refer to EAF Workbook.
E.3.f. [Archeological Sites]	No
E.3.i. [Designated River Corridor]	No

Page intentionally left blank

ATTACHMENT A:
Additional Details
Mill River Greenway

Page intentionally left blank

A. Project and Application Sponsor Information

Brief Description of the Proposed Action

The purpose of the Mill River Greenway component is to increase recreational opportunities and public safety along Mill River by expanding accessibility to and along the river, improving surrounding sidewalks and crosswalks, and installing wayfinding and signs for historical sites. The component is needed to take the currently disconnected recreational and open resources in the area, including schools, and link them into a coherent system of pedestrian and bicycle paths. Existing trails, gateways, and waterfront access with the Mill River Greenway component would be combined to develop sites along the Mill River that are currently underused and/or unreachable and use these sites to help meet the objectives of the LWTB Project and Resiliency Strategy.

Component Sections

The overall area along Mill River is ideal for biking, walking, and boating, but the existing trails toward or along the river are discontinuous or concentrated within unconnected areas. Much of the river's edge has been privatized, and the public areas that remain are disconnected from the pathway network. Public access to waterways and continuous walking and bicycle paths is limited. The proposed Mill River Greenway component would comprise four sections:

1. The northern portion would run alongside the northern edge of Peninsula Boulevard, adjacent to Hempstead High School. It would connect to the middle northern portion via the existing multiuse trail along Peninsula Boulevard or the Hempstead Lake State Park trail to the south. Note that the Hempstead Lake State Park portion was analyzed previously in the EA for the Hempstead Lake State Park Project (HUD 2019).
2. The middle northern portion would run parallel to South Pond, cross Maine Avenue, and include the community just north of there. It would connect to the middle southern portion through the proposed Smith Pond greenway.
3. The middle southern portion would reside entirely within the Village of Rockville Centre and connect Smith Pond from Nassau Street to the surrounding community. This portion of the greenway would connect to the southern portion of the greenway through existing trails and the proposed Lister Park greenway.
4. The southern portion would begin at Compton Street in East Rockaway, travel through the Village of East Rockaway, and end at Bligh Field.

The greenway elements included in the Smith Pond and Lister Park components are proposed separately from this Mill River Greenway component. These sections are designed to connect and match with the overall Mill River Greenway component to provide connectivity to the surrounding community. These sections of greenway are described in detail in their respective sections above.

Existing Conditions

The existing conditions throughout the four portions of the Mill River Greenway are similar in nature. The sidewalks and crosswalks throughout the component site are located primarily within residential and commercial areas, and the pathways usually lead to recreational amenities in the general area.

Sidewalks are generally in fair condition and are usable by the general public; however, many include sections where the pavement has deteriorated or heaved. Other portions have overhanging vegetation from yards or overgrown vegetation from lack of maintenance. While most of the sidewalks meet the 4-foot width for ADA compliance, many of the walkways are obstructed or upheaved by road signs and trees. In several commercial areas, the sidewalks are wider, commonly double the width or more of the 4-foot sidewalks. Sidewalks not made of concrete are either black asphalt or red brick.

Crosswalks along the route commonly have faded or non-existent striping. Associated curb ramps often have detectable warning surfaces, though it is more common than not for their slopes or turning space to be insufficient to meet ADA compliance. Other crosswalks do not have sufficient slopes or turning space and possess no detectable warning surfaces. In some locations, curb ramps are not present. Limited locations have distinct striping and new ADA-compliant curb ramps.

Proposed Improvements

Northern Portion

Two ramps along the western side of Peninsula Boulevard, at the intersections of West Graham Avenue and President Street, would be replaced. The crosswalk at President Street would be restriped, and a section of sidewalk just south of that intersection would be replaced. In total, 123 linear feet of sidewalk would be replaced.

Signs designating the path of the Mill River Greenway would be installed at intersections and crosswalks where the greenway is proposed to begin, end, or change direction. Signs would be placed at the beginning of the Mill River Greenway, at the President Street crosswalk, and at the end of the northern portion where the Mill River Greenway continues south by way of the Hempstead Lake State Park trail or the existing multiuse trail along Peninsula Boulevard.

Middle Northern Portion

Sidewalk replacement or reconstruction would occur intermittently along 36 planned sections (5,304 linear feet) of sidewalks in the middle northern portion. Longer, continuous sections of sidewalk would be replaced at the eastern side of Ocean Avenue and the northwestern side of Peninsula Boulevard. A new sidewalk would be installed along Maine Avenue. In addition, four trees would be removed along Ocean Avenue near Peninsula Boulevard to prevent further sidewalk damage.

At most, intersections throughout the middle northern portion, curb ramps would be replaced, and crosswalks would be striped. For example, at the intersection of Maine Avenue and Peninsula Boulevard, three of four ramp curbs would be replaced, and the striping across the road would be repainted to make the crosswalks ADA compliant. Similar work would be completed at designated intersections throughout the middle northern portion. In total, 18 curb ramps would be replaced, and 14 crosswalks would be restriped.

Signs designating the path of the Mill River Greenway would be installed at intersections and crosswalks where the greenway changes direction, such as the turn from Lakeview Avenue onto Ocean Avenue. Signs currently present along Ocean Avenue, Howard Street, and Henry Street would be relocated outside the sidewalk, and new posts would be installed. The middle northern portion would connect to the middle southern portion through the proposed Smith Pond greenway.

Middle Southern Portion

Sidewalk replacement or reconstruction would occur intermittently along 18 planned sections (683 linear feet of improved sidewalks) of the entire middle southern portion. Longer, continuous sections of sidewalk would be reconstructed or installed along the western side of North Centre Avenue between Morgan Days Lane and Sunrise Highway, and new sidewalks would be installed along Nassau Street, near Smith Pond (165 linear feet). In addition, the manhole present on the southern side of Merrick Road would be reset after the sidewalk is replaced.

Curb ramp replacement and crosswalk striping would occur at most of the intersections throughout the middle southern portion to make the crosswalks ADA compliant. Twenty-nine curb ramps would be replaced, and striping would occur at 10 crosswalks.

Signs designating the path of the Mill River Greenway would be installed at intersections and crosswalks where the greenway changes direction, such as the transitions from North Centre Avenue across Merrick Road and across Lincoln Avenue continuing on Merrick Road. This portion of the Mill River Greenway would connect to the southern portion of the greenway through existing trails and the proposed Lister Park greenway.

Southern Portion

Sidewalk replacement or reconstruction would occur intermittently along the southern portion at 41 planned sections (3,046 linear feet of improved sidewalks). Longer, continuous sections of sidewalk would be replaced on the northern side of Mill River Avenue from Bayview Road to Riverside Road; the western side of Ocean Avenue from Garfield Place to Vincent Place; the southern side of Garfield Place from Clark Street to Ocean Avenue; and the western side of Atlantic Avenue from Maxwell Street to Scranton Avenue. In addition, the valves at the southern end of 5th Avenue would be reset, and the vegetation would be trimmed back from the sidewalk along Mill River Avenue after sidewalk replacement.

Curb ramp replacement and crosswalk striping would occur at most of the intersections in the southern portion. Fifty curb ramps would be replaced, and 26 crosswalks would be restriped. At the northern corner of the intersection of Maxwell Street and Atlantic Avenue, two sections of broken curb would be replaced.

Signs designating the path of the Mill River Greenway would be installed at intersections and crosswalks where the greenway is proposed to begin, end, or change direction, such as the turn from Main Street onto Front Street.

Proposed elements within Mill River Greenway

Proposed Element	Northern Portion	Middle Northern Portion	Middle Southern Portion	Southern Portion
Improved sidewalks	✔ (123 LF)	✔ (5,304 LF)	✔ (683 LF)	✔ (3,046 LF)
New sidewalks		✔ (820 LF)	✔ (165 LF)	
Crosswalk improvements	✔ (1)	✔ (14)	✔ (10)	✔ (26)

Curb ramp improvement	✔ (2)	✔ (18)	✔ (29)	✔ (50)
Tree removal		✔ (4)		
Vegetation trimming / removal		✔		✔
Install additional signage	✔	✔	✔	✔

LF — linear feet

B. Government Approvals, Funding, or Sponsorship

State agencies

- NYS Department of Environmental Conservation: SPDES
- NYS Office of Parks, Recreation, and Historic Preservation: Section 106 (will also cover 14.09)
- NYS Governor's Office of Storm Recovery: Funding/ Sponsorship, SEQRA

Federal agencies

- Environmental Protection Agency – Sole Source Aquifer
- US Fish and Wildlife Service – ESA Section 7, Fish and Wildlife Coordination Act
- US Department of Housing and Urban Development – Funding, NEPA

Page intentionally left blank

ATTACHMENT B:
Project Detail Map

Page intentionally left blank

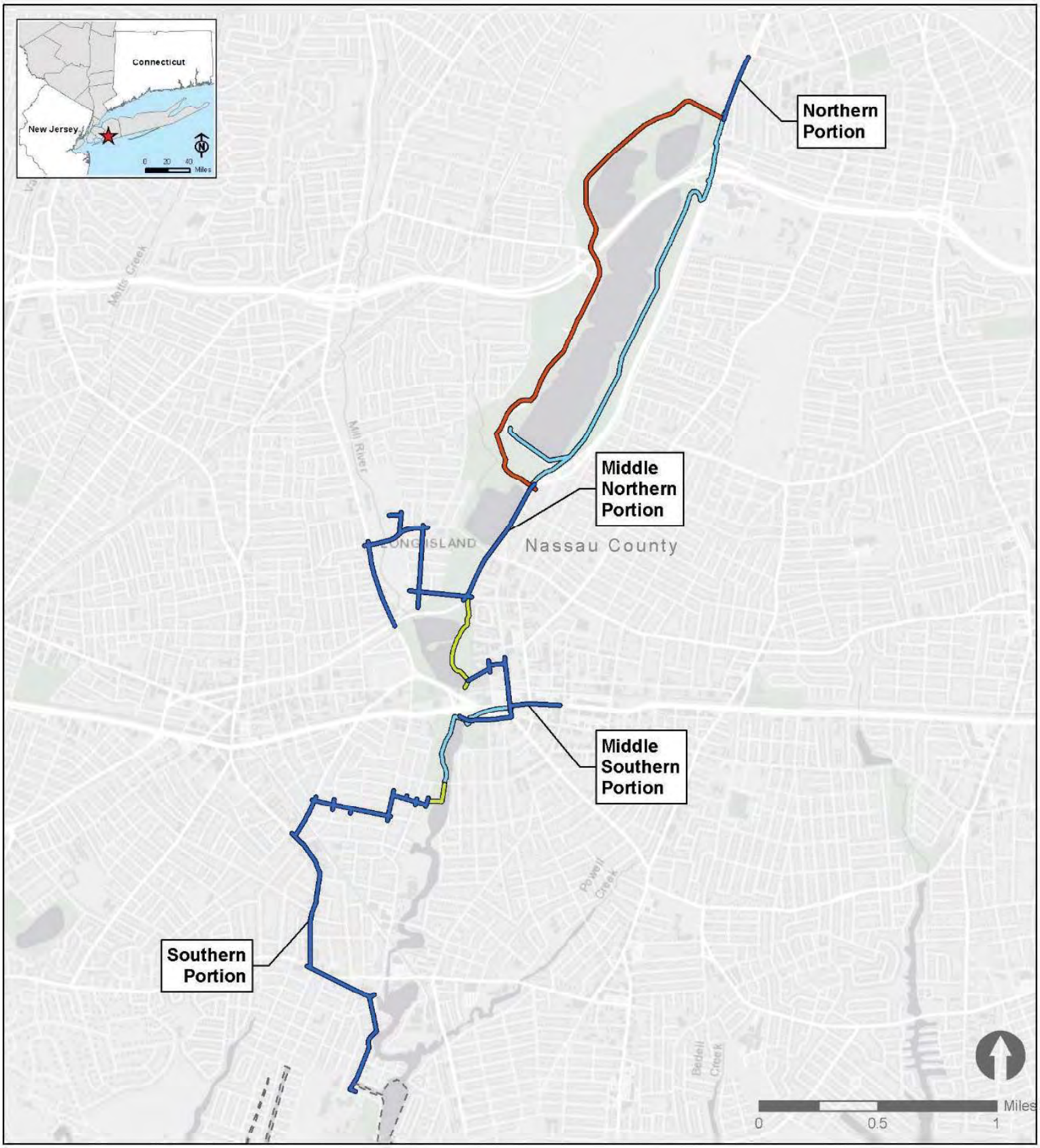

County Boundary
Existing Trail
Proposed Greenway for Mill River Greenway Component
Proposed Greenway for Other Component
Hempstead Lake State Park Project

Greenway

Living with the Bay
Stormwater Project

Source: ESRI World Light Gray Canvas Base

Page intentionally left blank

Agency Use Only [If applicable]

Project :

Date :

Full Environmental Assessment Form
Part 2 - Identification of Potential Project Impacts

Part 2 is to be completed by the lead agency. Part 2 is designed to help the lead agency inventory all potential resources that could be affected by a proposed project or action. We recognize that the lead agency's reviewer(s) will not necessarily be environmental professionals. So, the questions are designed to walk a reviewer through the assessment process by providing a series of questions that can be answered using the information found in Part 1. To further assist the lead agency in completing Part 2, the form identifies the most relevant questions in Part 1 that will provide the information needed to answer the Part 2 question. When Part 2 is completed, the lead agency will have identified the relevant environmental areas that may be impacted by the proposed activity.

If the lead agency is a state agency **and** the action is in any Coastal Area, complete the Coastal Assessment Form before proceeding with this assessment.

Tips for completing Part 2:

- Review all of the information provided in Part 1.
- Review any application, maps, supporting materials and the Full EAF Workbook.
- Answer each of the 18 questions in Part 2.
- If you answer "**Yes**" to a numbered question, please complete all the questions that follow in that section.
- If you answer "**No**" to a numbered question, move on to the next numbered question.
- Check appropriate column to indicate the anticipated size of the impact.
- Proposed projects that would exceed a numeric threshold contained in a question should result in the reviewing agency checking the box "Moderate to large impact may occur."
- The reviewer is not expected to be an expert in environmental analysis.
- If you are not sure or undecided about the size of an impact, it may help to review the sub-questions for the general question and consult the workbook.
- When answering a question consider all components of the proposed activity, that is, the "whole action".
- Consider the possibility for long-term and cumulative impacts as well as direct impacts.
- Answer the question in a reasonable manner considering the scale and context of the project.

1. Impact on Land

Proposed action may involve construction on, or physical alteration of, the land surface of the proposed site. (See Part 1. D.1) ☐ NO ☑ YES

If "Yes", answer questions a - j. If "No", move on to Section 2.

	Relevant Part I Question(s)	No, or small impact may occur	Moderate to large impact may occur
a. The proposed action may involve construction on land where depth to water table is less than 3 feet.	E2d	☑	☐
b. The proposed action may involve construction on slopes of 15% or greater.	E2f	☑	☐
c. The proposed action may involve construction on land where bedrock is exposed, or generally within 5 feet of existing ground surface.	E2a	☑	☐
d. The proposed action may involve the excavation and removal of more than 1,000 tons of natural material.	D2a	☑	☐
e. The proposed action may involve construction that continues for more than one year or in multiple phases.	D1e	☑	☐
f. The proposed action may result in increased erosion, whether from physical disturbance or vegetation removal (including from treatment by herbicides).	D2e, D2q	☑	☐
g. The proposed action is, or may be, located within a Coastal Erosion hazard area.	B1i	☑	☐
h. Other impacts: _____		☑	☐

2. Impact on Geological Features

The proposed action may result in the modification or destruction of, or inhibit access to, any unique or unusual land forms on the site (e.g., cliffs, dunes, minerals, fossils, caves). (See Part 1. E.2.g)

☑ NO ☐ YES

If "Yes", answer questions a - c. If "No", move on to Section 3.

	Relevant Part I Question(s)	No, or small impact may occur	Moderate to large impact may occur
a. Identify the specific land form(s) attached: _____ _____	E2g	☐	☐
b. The proposed action may affect or is adjacent to a geological feature listed as a registered National Natural Landmark. Specific feature: _____	E3c	☐	☐
c. Other impacts: _____ _____		☐	☐

3. Impacts on Surface Water

The proposed action may affect one or more wetlands or other surface water bodies (e.g., streams, rivers, ponds or lakes). (See Part 1. D.2, E.2.h)

☑ NO ☐ YES

If "Yes", answer questions a - l. If "No", move on to Section 4.

	Relevant Part I Question(s)	No, or small impact may occur	Moderate to large impact may occur
a. The proposed action may create a new water body.	D2b, D1h	☐	☐
b. The proposed action may result in an increase or decrease of over 10% or more than a 10 acre increase or decrease in the surface area of any body of water.	D2b	☐	☐
c. The proposed action may involve dredging more than 100 cubic yards of material from a wetland or water body.	D2a	☐	☐
d. The proposed action may involve construction within or adjoining a freshwater or tidal wetland, or in the bed or banks of any other water body.	E2h	☐	☐
e. The proposed action may create turbidity in a waterbody, either from upland erosion, runoff or by disturbing bottom sediments.	D2a, D2h	☐	☐
f. The proposed action may include construction of one or more intake(s) for withdrawal of water from surface water.	D2c	☐	☐
g. The proposed action may include construction of one or more outfall(s) for discharge of wastewater to surface water(s).	D2d	☐	☐
h. The proposed action may cause soil erosion, or otherwise create a source of stormwater discharge that may lead to siltation or other degradation of receiving water bodies.	D2e	☐	☐
i. The proposed action may affect the water quality of any water bodies within or downstream of the site of the proposed action.	E2h	☐	☐
j. The proposed action may involve the application of pesticides or herbicides in or around any water body.	D2q, E2h	☐	☐
k. The proposed action may require the construction of new, or expansion of existing, wastewater treatment facilities.	D1a, D2d	☐	☐

l. Other impacts: _____ _____		☐	☐

4. Impact on groundwater

The proposed action may result in new or additional use of ground water, or may have the potential to introduce contaminants to ground water or an aquifer. (See Part 1. D.2.a, D.2.c, D.2.d, D.2.p, D.2.q, D.2.t)

☑ NO ☐ YES

If "Yes", answer questions a - h. If "No", move on to Section 5.

	Relevant Part I Question(s)	No, or small impact may occur	Moderate to large impact may occur
a. The proposed action may require new water supply wells, or create additional demand on supplies from existing water supply wells.	D2c	☐	☐
b. Water supply demand from the proposed action may exceed safe and sustainable withdrawal capacity rate of the local supply or aquifer. Cite Source: _____	D2c	☐	☐
c. The proposed action may allow or result in residential uses in areas without water and sewer services.	D1a, D2c	☐	☐
d. The proposed action may include or require wastewater discharged to groundwater.	D2d, E2l	☐	☐
e. The proposed action may result in the construction of water supply wells in locations where groundwater is, or is suspected to be, contaminated.	D2c, E1f, E1g, E1h	☐	☐
f. The proposed action may require the bulk storage of petroleum or chemical products over ground water or an aquifer.	D2p, E2l	☐	☐
g. The proposed action may involve the commercial application of pesticides within 100 feet of potable drinking water or irrigation sources.	E2h, D2q, E2l, D2c	☐	☐
h. Other impacts: _____ _____		☐	☐

5. Impact on Flooding

The proposed action may result in development on lands subject to flooding. (See Part 1. E.2)

☐ NO ☑ YES

If "Yes", answer questions a - g. If "No", move on to Section 6.

	Relevant Part I Question(s)	No, or small impact may occur	Moderate to large impact may occur
a. The proposed action may result in development in a designated floodway.	E2i	☑	☐
b. The proposed action may result in development within a 100 year floodplain.	E2j	☑	☐
c. The proposed action may result in development within a 500 year floodplain.	E2k	☑	☐
d. The proposed action may result in, or require, modification of existing drainage patterns.	D2b, D2e	☑	☐
e. The proposed action may change flood water flows that contribute to flooding.	D2b, E2i, E2j, E2k	☑	☐
f. If there is a dam located on the site of the proposed action, is the dam in need of repair, or upgrade?	E1e	☐	☐

g. Other impacts: _____		☑	☐

6. Impacts on Air

The proposed action may include a state regulated air emission source. (See Part 1. D.2.f., D.2.h, D.2.g) ☑ NO ☐ YES

If "Yes", answer questions a - f. If "No", move on to Section 7.

	Relevant Part I Question(s)	No, or small impact may occur	Moderate to large impact may occur
a. If the proposed action requires federal or state air emission permits, the action may also emit one or more greenhouse gases at or above the following levels:			
i. More than 1000 tons/year of carbon dioxide (CO_2)	D2g	☐	☐
ii. More than 3.5 tons/year of nitrous oxide (N_2O)	D2g	☐	☐
iii. More than 1000 tons/year of carbon equivalent of perfluorocarbons (PFCs)	D2g	☐	☐
iv. More than .045 tons/year of sulfur hexafluoride (SF_6)	D2g	☐	☐
v. More than 1000 tons/year of carbon dioxide equivalent of hydrochloroflourocarbons (HFCs) emissions	D2g	☐	☐
vi. 43 tons/year or more of methane	D2h	☐	☐
b. The proposed action may generate 10 tons/year or more of any one designated hazardous air pollutant, or 25 tons/year or more of any combination of such hazardous air pollutants.	D2g	☐	☐
c. The proposed action may require a state air registration, or may produce an emissions rate of total contaminants that may exceed 5 lbs. per hour, or may include a heat source capable of producing more than 10 million BTU's per hour.	D2f, D2g	☐	☐
d. The proposed action may reach 50% of any of the thresholds in "a" through "c", above.	D2g	☐	☐
e. The proposed action may result in the combustion or thermal treatment of more than 1 ton of refuse per hour.	D2s	☐	☐
f. Other impacts: _____		☐	☐

7. Impact on Plants and Animals

The proposed action may result in a loss of flora or fauna. (See Part 1. E.2. m.-q.) ☐ NO ☑ YES

If "Yes", answer questions a - j. If "No", move on to Section 8.

	Relevant Part I Question(s)	No, or small impact may occur	Moderate to large impact may occur
a. The proposed action may cause reduction in population or loss of individuals of any threatened or endangered species, as listed by New York State or the Federal government, that use the site, or are found on, over, or near the site.	E2o	☑	☐
b. The proposed action may result in a reduction or degradation of any habitat used by any rare, threatened or endangered species, as listed by New York State or the federal government.	E2o	☑	☐
c. The proposed action may cause reduction in population, or loss of individuals, of any species of special concern or conservation need, as listed by New York State or the Federal government, that use the site, or are found on, over, or near the site.	E2p	☑	☐
d. The proposed action may result in a reduction or degradation of any habitat used by any species of special concern and conservation need, as listed by New York State or the Federal government.	E2p	☑	☐

e. The proposed action may diminish the capacity of a registered National Natural Landmark to support the biological community it was established to protect.	E3c	☑	☐
f. The proposed action may result in the removal of, or ground disturbance in, any portion of a designated significant natural community. Source: _____	E2n	☑	☐
g. The proposed action may substantially interfere with nesting/breeding, foraging, or over-wintering habitat for the predominant species that occupy or use the project site.	E2m	☑	☐
h. The proposed action requires the conversion of more than 10 acres of forest, grassland or any other regionally or locally important habitat. Habitat type & information source: _____	E1b	☑	☐
i. Proposed action (commercial, industrial or recreational projects, only) involves use of herbicides or pesticides.	D2q	☑	☐
j. Other impacts: _____		☑	☐

8. Impact on Agricultural Resources

The proposed action may impact agricultural resources. (See Part 1. E.3.a. and b.) ☑ NO ☐ YES

If "Yes", answer questions a - h. If "No", move on to Section 9.

	Relevant Part I Question(s)	No, or small impact may occur	Moderate to large impact may occur
a. The proposed action may impact soil classified within soil group 1 through 4 of the NYS Land Classification System.	E2c, E3b	☐	☐
b. The proposed action may sever, cross or otherwise limit access to agricultural land (includes cropland, hayfields, pasture, vineyard, orchard, etc).	E1a, Elb	☐	☐
c. The proposed action may result in the excavation or compaction of the soil profile of active agricultural land.	E3b	☐	☐
d. The proposed action may irreversibly convert agricultural land to non-agricultural uses, either more than 2.5 acres if located in an Agricultural District, or more than 10 acres if not within an Agricultural District.	E1b, E3a	☐	☐
e. The proposed action may disrupt or prevent installation of an agricultural land management system.	El a, E1b	☐	☐
f. The proposed action may result, directly or indirectly, in increased development potential or pressure on farmland.	C2c, C3, D2c, D2d	☐	☐
g. The proposed project is not consistent with the adopted municipal Farmland Protection Plan.	C2c	☐	☐
h. Other impacts: _____		☐	☐

9. Impact on Aesthetic Resources

The land use of the proposed action are obviously different from, or are in sharp contrast to, current land use patterns between the proposed project and a scenic or aesthetic resource. (Part 1. E.1.a, E.1.b, E.3.h.)

☑ NO ☐ YES

If "Yes", answer questions a - g. If "No", go to Section 10.

	Relevant Part I Question(s)	No, or small impact may occur	Moderate to large impact may occur
a. Proposed action may be visible from any officially designated federal, state, or local scenic or aesthetic resource.	E3h	☐	☐
b. The proposed action may result in the obstruction, elimination or significant screening of one or more officially designated scenic views.	E3h, C2b	☐	☐
c. The proposed action may be visible from publicly accessible vantage points: i. Seasonally (e.g., screened by summer foliage, but visible during other seasons) ii. Year round	E3h	 ☐ ☐	 ☐ ☐
d. The situation or activity in which viewers are engaged while viewing the proposed action is: i. Routine travel by residents, including travel to and from work ii. Recreational or tourism based activities	E3h E2q, E1c	 ☐ ☐	 ☐ ☐
e. The proposed action may cause a diminishment of the public enjoyment and appreciation of the designated aesthetic resource.	E3h	☐	☐
f. There are similar projects visible within the following distance of the proposed project: 0-1/2 mile ½ -3 mile 3-5 mile 5+ mile	D1a, E1a, D1f, D1g	☐	☐
g. Other impacts: _____		☐	☐

10. Impact on Historic and Archeological Resources

The proposed action may occur in or adjacent to a historic or archaeological resource. (Part 1. E.3.e, f. and g.)

☑ NO ☐ YES

If "Yes", answer questions a - e. If "No", go to Section 11.

	Relevant Part I Question(s)	No, or small impact may occur	Moderate to large impact may occur
a. The proposed action may occur wholly or partially within, or substantially contiguous to, any buildings, archaeological site or district which is listed on the National or State Register of Historical Places, or that has been determined by the Commissioner of the NYS Office of Parks, Recreation and Historic Preservation to be eligible for listing on the State Register of Historic Places.	E3e	☐	☐
b. The proposed action may occur wholly or partially within, or substantially contiguous to, an area designated as sensitive for archaeological sites on the NY State Historic Preservation Office (SHPO) archaeological site inventory.	E3f	☐	☐
c. The proposed action may occur wholly or partially within, or substantially contiguous to, an archaeological site not included on the NY SHPO inventory. Source: _____	E3g	☐	☐

d. Other impacts: _____		☐	☐
e. If any of the above (a-d) are answered "Moderate to large impact may occur", continue with the following questions to help support conclusions in Part 3:			
i. The proposed action may result in the destruction or alteration of all or part of the site or property.	E3e, E3g, E3f	☐	☐
ii. The proposed action may result in the alteration of the property's setting or integrity.	E3e, E3f, E3g, E1a, E1b	☐	☐
iii. The proposed action may result in the introduction of visual elements which are out of character with the site or property, or may alter its setting.	E3e, E3f, E3g, E3h, C2, C3	☐	☐

11. Impact on Open Space and Recreation

The proposed action may result in a loss of recreational opportunities or a reduction of an open space resource as designated in any adopted municipal open space plan.
(See Part 1. C.2.c, E.1.c., E.2.q.)
If "Yes", answer questions a - e. If "No", go to Section 12.

☑ NO ☐ YES

	Relevant Part I Question(s)	No, or small impact may occur	Moderate to large impact may occur
a. The proposed action may result in an impairment of natural functions, or "ecosystem services", provided by an undeveloped area, including but not limited to stormwater storage, nutrient cycling, wildlife habitat.	D2e, E1b E2h, E2m, E2o, E2n, E2p	☐	☐
b. The proposed action may result in the loss of a current or future recreational resource.	C2a, E1c, C2c, E2q	☐	☐
c. The proposed action may eliminate open space or recreational resource in an area with few such resources.	C2a, C2c E1c, E2q	☐	☐
d. The proposed action may result in loss of an area now used informally by the community as an open space resource.	C2c, E1c	☐	☐
e. Other impacts: _____		☐	☐

12. Impact on Critical Environmental Areas

The proposed action may be located within or adjacent to a critical environmental area (CEA). (See Part 1. E.3.d)
If "Yes", answer questions a - c. If "No", go to Section 13.

☑ NO ☐ YES

	Relevant Part I Question(s)	No, or small impact may occur	Moderate to large impact may occur
a. The proposed action may result in a reduction in the quantity of the resource or characteristic which was the basis for designation of the CEA.	E3d	☐	☐
b. The proposed action may result in a reduction in the quality of the resource or characteristic which was the basis for designation of the CEA.	E3d	☐	☐
c. Other impacts: _____		☐	☐

13. Impact on Transportation
The proposed action may result in a change to existing transportation systems. ☑ NO ☐ YES
(See Part 1. D.2.j)
If "Yes", answer questions a - f. If "No", go to Section 14.

	Relevant Part I Question(s)	No, or small impact may occur	Moderate to large impact may occur
a. Projected traffic increase may exceed capacity of existing road network.	D2j	☐	☐
b. The proposed action may result in the construction of paved parking area for 500 or more vehicles.	D2j	☐	☐
c. The proposed action will degrade existing transit access.	D2j	☐	☐
d. The proposed action will degrade existing pedestrian or bicycle accommodations.	D2j	☐	☐
e. The proposed action may alter the present pattern of movement of people or goods.	D2j	☐	☐
f. Other impacts: _____		☐	☐

14. Impact on Energy
The proposed action may cause an increase in the use of any form of energy. ☑ NO ☐ YES
(See Part 1. D.2.k)
If "Yes", answer questions a - e. If "No", go to Section 15.

	Relevant Part I Question(s)	No, or small impact may occur	Moderate to large impact may occur
a. The proposed action will require a new, or an upgrade to an existing, substation.	D2k	☐	☐
b. The proposed action will require the creation or extension of an energy transmission or supply system to serve more than 50 single or two-family residences or to serve a commercial or industrial use.	D1f, D1q, D2k	☐	☐
c. The proposed action may utilize more than 2,500 MWhrs per year of electricity.	D2k	☐	☐
d. The proposed action may involve heating and/or cooling of more than 100,000 square feet of building area when completed.	D1g	☐	☐
e. Other Impacts: _____			

15. Impact on Noise, Odor, and Light
The proposed action may result in an increase in noise, odors, or outdoor lighting. ☐ NO ☑ YES
(See Part 1. D.2.m., n., and o.)
If "Yes", answer questions a - f. If "No", go to Section 16.

	Relevant Part I Question(s)	No, or small impact may occur	Moderate to large impact may occur
a. The proposed action may produce sound above noise levels established by local regulation.	D2m	☑	☐
b. The proposed action may result in blasting within 1,500 feet of any residence, hospital, school, licensed day care center, or nursing home.	D2m, E1d	☑	☐
c. The proposed action may result in routine odors for more than one hour per day.	D2o	☑	☐

d. The proposed action may result in light shining onto adjoining properties.	D2n	☑	☐
e. The proposed action may result in lighting creating sky-glow brighter than existing area conditions.	D2n, E1a	☑	☐
f. Other impacts: _____		☑	☐

16. Impact on Human Health

The proposed action may have an impact on human health from exposure to new or existing sources of contaminants. (See Part 1.D.2.q., E.1. d. f. g. and h.) ☐ NO ☑ YES

If "Yes", answer questions a - m. If "No", go to Section 17.

	Relevant Part I Question(s)	No,or small impact may cccur	Moderate to large impact may occur
a. The proposed action is located within 1500 feet of a school, hospital, licensed day care center, group home, nursing home or retirement community.	E1d	☑	☐
b. The site of the proposed action is currently undergoing remediation.	E1g, E1h	☑	☐
c. There is a completed emergency spill remediation, or a completed environmental site remediation on, or adjacent to, the site of the proposed action.	E1g, E1h	☑	☐
d. The site of the action is subject to an institutional control limiting the use of the property (e.g., easement or deed restriction).	E1g, E1h	☑	☐
e. The proposed action may affect institutional control measures that were put in place to ensure that the site remains protective of the environment and human health.	E1g, E1h	☑	☐
f. The proposed action has adequate control measures in place to ensure that future generation, treatment and/or disposal of hazardous wastes will be protective of the environment and human health.	D2t	☑	☐
g. The proposed action involves construction or modification of a solid waste management facility.	D2q, E1f	☑	☐
h. The proposed action may result in the unearthing of solid or hazardous waste.	D2q, E1f	☑	☐
i. The proposed action may result in an increase in the rate of disposal, or processing, of solid waste.	D2r, D2s	☑	☐
j. The proposed action may result in excavation or other disturbance within 2000 feet of a site used for the disposal of solid or hazardous waste.	E1f, E1g E1h	☑	☐
k. The proposed action may result in the migration of explosive gases from a landfill site to adjacent off site structures.	E1f, E1g	☑	☐
l. The proposed action may result in the release of contaminated leachate from the project site.	D2s, E1f, D2r	☑	☐
m. Other impacts: _____		☑	☐

17. Consistency with Community Plans

The proposed action is not consistent with adopted land use plans. ☑ NO ☐ YES
(See Part 1. C.1, C.2. and C.3.)
If "Yes", answer questions a - h. If "No", go to Section 18.

	Relevant Part I Question(s)	No, or small impact may occur	Moderate to large impact may occur
a. The proposed action's land use components may be different from, or in sharp contrast to, current surrounding land use pattern(s).	C2, C3, D1a E1a, E1b	☐	☐
b. The proposed action will cause the permanent population of the city, town or village in which the project is located to grow by more than 5%.	C2	☐	☐
c. The proposed action is inconsistent with local land use plans or zoning regulations.	C2, C2, C3	☐	☐
d. The proposed action is inconsistent with any County plans, or other regional land use plans.	C2, C2	☐	☐
e. The proposed action may cause a change in the density of development that is not supported by existing infrastructure or is distant from existing infrastructure.	C3, D1c, D1d, D1f, D1d, Elb	☐	☐
f. The proposed action is located in an area characterized by low density development that will require new or expanded public infrastructure.	C4, D2c, D2d D2j	☐	☐
g. The proposed action may induce secondary development impacts (e.g., residential or commercial development not included in the proposed action)	C2a	☐	☐
h. Other: _____		☐	☐

18. Consistency with Community Character

The proposed project is inconsistent with the existing community character. ☑ NO ☐ YES
(See Part 1. C.2, C.3, D.2, E.3)
If "Yes", answer questions a - g. If "No", proceed to Part 3.

	Relevant Part I Question(s)	No, or small impact may occur	Moderate to large impact may occur
a. The proposed action may replace or eliminate existing facilities, structures, or areas of historic importance to the community.	E3e, E3f, E3g	☐	☐
b. The proposed action may create a demand for additional community services (e.g. schools, police and fire)	C4	☐	☐
c. The proposed action may displace affordable or low-income housing in an area where there is a shortage of such housing.	C2, C3, D1f D1g, E1a	☐	☐
d. The proposed action may interfere with the use or enjoyment of officially recognized or designated public resources.	C2, E3	☐	☐
e. The proposed action is inconsistent with the predominant architectural scale and character.	C2, C3	☐	☐
f. Proposed action is inconsistent with the character of the existing natural landscape.	C2, C3 E1a, E1b E2g, E2h	☐	☐
g. Other impacts: _____		☐	☐

PRINT FULL FORM

Instructions for Completing Part 1

Part 1 is to be completed by the applicant or project sponsor. Responses become part of the application for approval or funding, are subject to public review, and may be subject to further verification.

Complete Part 1 based on information currently available. If additional research or investigation would be needed to fully respond to any item, please answer as thoroughly as possible based on current information; indicate whether missing information does not exist, or is not reasonably available to the sponsor; and, when possible, generally describe work or studies which would be necessary to update or fully develop that information.

Applicants/sponsors must complete all items in Sections A & B. In Sections C, D & E, most items contain an initial question that must be answered either "Yes" or "No". If the answer to the initial question is "Yes", complete the sub-questions that follow. If the answer to the initial question is "No", proceed to the next question. Section F allows the project sponsor to identify and attach any additional information. Section G requires the name and signature of the applicant or project sponsor to verify that the information contained in Part 1is accurate and complete.

A. Project and Applicant/Sponsor Information.

Name of Action or Project: Living with the Bay Stormwater Project: Lister Park Improvements		
Project Location (describe, and attach a general location map): Along Mill River south of Sunrise Highway, Village of Rockville Centre, Nassau County (see location maps)		
Brief Description of Proposed Action (include purpose or need): Please see Attachment A for a more detailed project description and Attachment B for the proposed project site plans. The purpose of the LWTB Stormwater Project is to increase community resilience by mitigating local risks from flooding, while incorporating environmental benefits such as water quality improvements, ecological restoration, erosion control, and recreational opportunities. The purpose of the proposed Lister Park Improvements, as a component of the LWTB Stormwater Project under the LWTB Project and Resiliency Strategy, is to address flooding to village assets and residences during heavy rainfall events, tidal backup, and sunny-day flooding during regular rain and tide events. In addition, it would address erosion issues along the east and west banks of the Mill River that experience high river velocities and storm surge, and bicycle and pedestrian access issues to the waterfront that are currently limited by the presence of thick vegetation.		
Name of Applicant/Sponsor: Matt Accardi, Governor's Office of Storm Recovery (GOSR)	Telephone: (212) 480-6265 E-Mail: Matt.Accardi@stormrecovery.ny.gov	
Address: 25 Beaver Street, 5th Floor		
City/PO: New York	State: New York	Zip Code: 10004
Project Contact (if not same as sponsor; give name and title/role): Same as Applicant	Telephone: E-Mail:	
Address:		
City/PO:	State:	Zip Code:
Property Owner (if not same as sponsor): Gwynne Feiner / Suzanne M. Sullivan	Telephone: 516-678-9288 / 516-678-9244 E-Mail: gfeiner@RVCNY.US / sullivan@rvcny.us	
Address:		
City/PO: Rockville Centre	State: New York	Zip Code: 11570

B. Government Approvals

B. Government Approvals, Funding, or Sponsorship. ("Funding" includes grants, loans, tax relief, and any other forms of financial assistance.)

Government Entity	If Yes: Identify Agency and Approval(s) Required	Application Date (Actual or projected)
a. City Counsel, Town Board, or Village Board of Trustees ☐Yes☑No		
b. City, Town or Village Planning Board or Commission ☐Yes☑No		
c. City, Town or Village Zoning Board of Appeals ☐Yes☑No		
d. Other local agencies ☐Yes☑No		
e. County agencies ☐Yes☑No		
f. Regional agencies ☐Yes☑No		
g. State agencies ☑Yes☐No	See Attachment A	
h. Federal agencies ☑Yes☐No	See Attachment A	

i. Coastal Resources.

i. Is the project site within a Coastal Area, or the waterfront area of a Designated Inland Waterway? ☑Yes☐No

ii. Is the project site located in a community with an approved Local Waterfront Revitalization Program? ☐Yes☑No

iii. Is the project site within a Coastal Erosion Hazard Area? ☐Yes☑No

C. Planning and Zoning

C.1. Planning and zoning actions.

Will administrative or legislative adoption, or amendment of a plan, local law, ordinance, rule or regulation be the only approval(s) which must be granted to enable the proposed action to proceed? ☐Yes☑No

- **If Yes,** complete sections C, F and G.
- **If No,** proceed to question C.2 and complete all remaining sections and questions in Part 1

C.2. Adopted land use plans.

a. Do any municipally- adopted (city, town, village or county) comprehensive land use plan(s) include the site where the proposed action would be located? ☑Yes☐No

If Yes, does the comprehensive plan include specific recommendations for the site where the proposed action would be located? ☐Yes☑No

b. Is the site of the proposed action within any local or regional special planning district (for example: Greenway; Brownfield Opportunity Area (BOA); designated State or Federal heritage area; watershed management plan; or other?) ☑Yes☐No

If Yes, identify the plan(s):

Nassau County Stormwater Management Program

c. Is the proposed action located wholly or partially within an area listed in an adopted municipal open space plan, or an adopted municipal farmland protection plan? ☐Yes☑No

If Yes, identify the plan(s):

C.3. Zoning

a. Is the site of the proposed action located in a municipality with an adopted zoning law or ordinance. ☑ Yes ☐ No
If Yes, what is the zoning classification(s) including any applicable overlay district?
Rockville Centre has an adopted zoning ordinance. No classification for the site is shown on the zoning map.

b. Is the use permitted or allowed by a special or conditional use permit? ☑ Yes ☐ No

c. Is a zoning change requested as part of the proposed action? ☐ Yes ☑ No
If Yes,
i. What is the proposed new zoning for the site? _____

C.4. Existing community services.

a. In what school district is the project site located? Rockville Centre Union Free School District

b. What police or other public protection forces serve the project site?
Rockville Centre Police Department, East Rockaway Police Department

c. Which fire protection and emergency medical services serve the project site?
Rockville Centre Fire Department

d. What parks serve the project site?
Mill River Complex Park, Blight Field, Centennial Field, and Tighe Field

D. Project Details

D.1. Proposed and Potential Development

a. What is the general nature of the proposed action (e.g., residential, industrial, commercial, recreational; if mixed, include all components)? Recreational

b. a. Total acreage of the site of the proposed action? 37.40 acres
b. Total acreage to be physically disturbed? 6.84 acres
c. Total acreage (project site and any contiguous properties) owned or controlled by the applicant or project sponsor? 37.40 acres

c. Is the proposed action an expansion of an existing project or use? ☐ Yes ☑ No
i. If Yes, what is the approximate percentage of the proposed expansion and identify the units (e.g., acres, miles, housing units, square feet)? % _____ Units: _____

d. Is the proposed action a subdivision, or does it include a subdivision? ☐ Yes ☑ No
If Yes,
i. Purpose or type of subdivision? (e.g., residential, industrial, commercial; if mixed, specify types)
ii. Is a cluster/conservation layout proposed? ☐ Yes ☐ No
iii. Number of lots proposed? _____
iv. Minimum and maximum proposed lot sizes? Minimum _____ Maximum _____

e. Will the proposed action be constructed in multiple phases? ☐ Yes ☑ No
i. If No, anticipated period of construction: 12 months
ii. If Yes:
- Total number of phases anticipated _____
- Anticipated commencement date of phase 1 (including demolition) _____ month _____ year
- Anticipated completion date of final phase _____ month _____year
- Generally describe connections or relationships among phases, including any contingencies where progress of one phase may determine timing or duration of future phases:

Construction would begin in fall of 2020 (October target). Total construction time roughly 1 year ending in Fall 2021. The project would not cut trees between June 1 and June 30, and would not install any coffer dams between March1 and June 30.

f. Does the project include new residential uses? ☐Yes ☑No
If Yes, show numbers of units proposed.

	One Family	Two Family	Three Family	Multiple Family (four or more)
Initial Phase	_____	_____	_____	_____
At completion of all phases	_____	_____	_____	_____

g. Does the proposed action include new non-residential construction (including expansions)? ☐Yes ☑No
If Yes,
i. Total number of structures _____
ii. Dimensions (in feet) of largest proposed structure: _____height; _____width; and _____ length
iii. Approximate extent of building space to be heated or cooled: _____none square feet

h. Does the proposed action include construction or other activities that will result in the impoundment of any liquids, such as creation of a water supply, reservoir, pond, lake, waste lagoon or other storage? ☐Yes ☑No
If Yes,
i. Purpose of the impoundment: _____
ii. If a water impoundment, the principal source of the water: ☐ Ground water ☐ Surface water streams ☐Other specify:
_____
iii. If other than water, identify the type of impounded/contained liquids and their source.
_____
iv. Approximate size of the proposed impoundment. Volume: _____ million gallons; surface area: _____ acres
v. Dimensions of the proposed dam or impounding structure: _____ height; _____ length
vi. Construction method/materials for the proposed dam or impounding structure (e.g., earth fill, rock, wood, concrete):
_____

D.2. Project Operations

a. Does the proposed action include any excavation, mining, or dredging, during construction, operations, or both? ☑Yes ☐No
(Not including general site preparation, grading or installation of utilities or foundations where all excavated materials will remain onsite)
If Yes:
i .What is the purpose of the excavation or dredging? Creation of a bioretention basin; parking lot regrading; drainage piping; tree removal
ii. How much material (including rock, earth, sediments, etc.) is proposed to be removed from the site?
- Volume (specify tons or cubic yards): None. It would be reused on site.
- Over what duration of time? N/A

iii. Describe nature and characteristics of materials to be excavated or dredged, and plans to use, manage or dispose of them.
Topsoil would be stripped and stockpiled in areas as directed by the Owner's representative. Sediment collected by erosion control measures will be disposed of by spreading on-site.
iv. Will there be onsite dewatering or processing of excavated materials? ☐Yes ☑No
If yes, describe. _____
v. What is the total area to be dredged or excavated? 3 acres
vi. What is the maximum area to be worked at any one time? 5 acres
vii. What would be the maximum depth of excavation or dredging? 5 feet
viii. Will the excavation require blasting? ☐Yes ☑No
ix. Summarize site reclamation goals and plan: _____

b. Would the proposed action cause or result in alteration of, increase or decrease in size of, or encroachment into any existing wetland, waterbody, shoreline, beach or adjacent area? ☑Yes ☐No
If Yes:
i. Identify the wetland or waterbody which would be affected (by name, water index number, wetland map number or geographic description): See Attachment A

ii. Describe how the proposed action would affect that waterbody or wetland, e.g. excavation, fill, placement of structures, or alteration of channels, banks and shorelines. Indicate extent of activities, alterations and additions in square feet or acres:
See Attachment A.

iii. Will the proposed action cause or result in disturbance to bottom sediments? ☐Yes ☑No
If Yes, describe: _____

iv. Will the proposed action cause or result in the destruction or removal of aquatic vegetation? ☐ Yes ☑No
If Yes:

- acres of aquatic vegetation proposed to be removed: _____
- expected acreage of aquatic vegetation remaining after project completion: _____
- purpose of proposed removal (e.g. beach clearing, invasive species control, boat access): _____
- proposed method of plant removal: _____
- if chemical/herbicide treatment will be used, specify product(s): _____

v. Describe any proposed reclamation/mitigation following disturbance: _____
N/A

c. Will the proposed action use, or create a new demand for water? ☐Yes ☑No
If Yes:

i. Total anticipated water usage/demand per day: _____ gallons/day

ii. Will the proposed action obtain water from an existing public water supply? ☐Yes ☐No
If Yes:

- Name of district or service area: _____
- Does the existing public water supply have capacity to serve the proposal? ☐Yes ☐ No
- Is the project site in the existing district? ☐Yes ☐ No
- Is expansion of the district needed? ☐Yes ☐ No
- Do existing lines serve the project site? ☐Yes ☐ No

iii. Will line extension within an existing district be necessary to supply the project? ☐Yes ☐No
If Yes:

- Describe extensions or capacity expansions proposed to serve this project: _____
- Source(s) of supply for the district: _____

iv. Is a new water supply district or service area proposed to be formed to serve the project site? ☐ Yes ☐No
If, Yes:

- Applicant/sponsor for new district: _____
- Date application submitted or anticipated: _____
- Proposed source(s) of supply for new district: _____

v. If a public water supply will not be used, describe plans to provide water supply for the project: _____

vi. If water supply will be from wells (public or private), what is the maximum pumping capacity: _____ gallons/minute.

d. Will the proposed action generate liquid wastes? ☐Yes ☑No
If Yes:

i. Total anticipated liquid waste generation per day: _____ gallons/day

ii. Nature of liquid wastes to be generated (e.g., sanitary wastewater, industrial; if combination, describe all components and approximate volumes or proportions of each): _____

iii. Will the proposed action use any existing public wastewater treatment facilities? ☐Yes ☐No
If Yes:

- Name of wastewater treatment plant to be used: _____
- Name of district: _____
- Does the existing wastewater treatment plant have capacity to serve the project? ☐Yes ☐No
- Is the project site in the existing district? ☐Yes ☐No
- Is expansion of the district needed? ☐Yes ☐No

- Do existing sewer lines serve the project site? ☐Yes ☐No
- Will a line extension within an existing district be necessary to serve the project? ☐Yes ☐No

  If Yes:
  - Describe extensions or capacity expansions proposed to serve this project: _____

iv. Will a new wastewater (sewage) treatment district be formed to serve the project site? ☐Yes ☐No

If Yes:
- Applicant/sponsor for new district: _____
- Date application submitted or anticipated: _____
- What is the receiving water for the wastewater discharge? _____

v. If public facilities will not be used, describe plans to provide wastewater treatment for the project, including specifying proposed receiving water (name and classification if surface discharge or describe subsurface disposal plans):

_____

vi. Describe any plans or designs to capture, recycle or reuse liquid waste: _____

e. Will the proposed action disturb more than one acre and create stormwater runoff, either from new point sources (i.e. ditches, pipes, swales, curbs, gutters or other concentrated flows of stormwater) or non-point source (i.e. sheet flow) during construction or post construction? ☑Yes ☐No

If Yes:

i. How much impervious surface will the project create in relation to total size of project parcel?

n/a Square feet or n/a acres (impervious surface)

n/a Square feet or n/a acres (parcel size)

ii. Describe types of new point sources. The project would not increase impervious surfaces. Three drainage relief pipes would be installed at low points along the proposed greenway.

iii. Where will the stormwater runoff be directed (i.e. on-site stormwater management facility/structures, adjacent properties, groundwater, on-site surface water or off-site surface waters)?

On-site bioretention facilities and adjacent surface waters.

- If to surface waters, identify receiving water bodies or wetlands: Mill River
- Will stormwater runoff flow to adjacent properties? ☐Yes ☑No

iv. Does the proposed plan minimize impervious surfaces, use pervious materials or collect and re-use stormwater? ☑Yes ☐No

f. Does the proposed action include, or will it use on-site, one or more sources of air emissions, including fuel combustion, waste incineration, or other processes or operations? ☑Yes ☐No

If Yes, identify:

i. Mobile sources during project operations (e.g., heavy equipment, fleet or delivery vehicles)

Heavy equipment for construction: trucks, bulldozer, backhoe, scraper

ii. Stationary sources during construction (e.g., power generation, structural heating, batch plant, crushers)

Generator

iii. Stationary sources during operations (e.g., process emissions, large boilers, electric generation)

g. Will any air emission sources named in D.2.f (above), require a NY State Air Registration, Air Facility Permit, or Federal Clean Air Act Title IV or Title V Permit? ☐Yes ☑No

If Yes:

i. Is the project site located in an Air quality non-attainment area? (Area routinely or periodically fails to meet ambient air quality standards for all or some parts of the year) ☐Yes ☐No

ii. In addition to emissions as calculated in the application, the project will generate:
- _____Tons/year (short tons) of Carbon Dioxide (CO_2)
- _____Tons/year (short tons) of Nitrous Oxide (N_2O)
- _____Tons/year (short tons) of Perfluorocarbons (PFCs)
- _____Tons/year (short tons) of Sulfur Hexafluoride (SF_6)
- _____Tons/year (short tons) of Carbon Dioxide equivalent of Hydroflourocarbons (HFCs)
- _____Tons/year (short tons) of Hazardous Air Pollutants (HAPs)

h. Will the proposed action generate or emit methane (including, but not limited to, sewage treatment plants, landfills, composting facilities)? ☐Yes ☑No

If Yes:

i. Estimate methane generation in tons/year (metric): _____

ii. Describe any methane capture, control or elimination measures included in project design (e.g., combustion to generate heat or electricity, flaring): _____

i. Will the proposed action result in the release of air pollutants from open-air operations or processes, such as quarry or landfill operations? ☐Yes ☑No

If Yes: Describe operations and nature of emissions (e.g., diesel exhaust, rock particulates/dust):

_____

j. Will the proposed action result in a substantial increase in traffic above present levels or generate substantial new demand for transportation facilities or services? ☐Yes ☑No

If Yes:

i. When is the peak traffic expected (Check all that apply): ☐ Morning ☐ Evening ☐Weekend ☐ Randomly between hours of _____ to _____.

ii. For commercial activities only, projected number of truck trips/day and type (e.g., semi trailers and dump trucks): _____

iii. Parking spaces: Existing _____ Proposed _____ Net increase/decrease _____

iv. Does the proposed action include any shared use parking? ☐Yes ☐No

v. If the proposed action includes any modification of existing roads, creation of new roads or change in existing access, describe:

vi. Are public/private transportation service(s) or facilities available within ½ mile of the proposed site? ☐Yes ☐No

vii Will the proposed action include access to public transportation or accommodations for use of hybrid, electric or other alternative fueled vehicles? ☐Yes ☐No

viii. Will the proposed action include plans for pedestrian or bicycle accommodations for connections to existing pedestrian or bicycle routes? ☐Yes ☐No

k. Will the proposed action (for commercial or industrial projects only) generate new or additional demand for energy? ☑Yes ☐No

If Yes:

i. Estimate annual electricity demand during operation of the proposed action: _____

Minimal lighting for greenway and recreational facilities

ii. Anticipated sources/suppliers of electricity for the project (e.g., on-site combustion, on-site renewable, via grid/local utility, or other):

local utility

iii. Will the proposed action require a new, or an upgrade, to an existing substation? ☐Yes ☑No

l. Hours of operation. Answer all items which apply.

i. During Construction:

- Monday - Friday: 7AM - 6PM
- Saturday: 7AM - 6PM
- Sunday: none
- Holidays: none

ii. During Operations:

- Monday - Friday: dawn to dusk all year
- Saturday: dawn to dusk all year
- Sunday: dawn to dusk all year
- Holidays: dawn to dusk all year

m. Will the proposed action produce noise that will exceed existing ambient noise levels during construction, operation, or both? ☑ Yes ☐ No

If yes:

i. Provide details including sources, time of day and duration:

7AM-6PM weekdays and Saturdays intermittently during construction

ii. Will the proposed action remove existing natural barriers that could act as a noise barrier or screen? ☐ Yes ☑ No

Describe: _____

n. Will the proposed action have outdoor lighting? ☑ Yes ☐ No

If yes:

i. Describe source(s), location(s), height of fixture(s), direction/aim, and proximity to nearest occupied structures:

Lighting for greenway and Bligh Field

ii. Will proposed action remove existing natural barriers that could act as a light barrier or screen? ☐ Yes ☑ No

Describe: _____

o. Does the proposed action have the potential to produce odors for more than one hour per day? ☐ Yes ☑ No

If Yes, describe possible sources, potential frequency and duration of odor emissions, and proximity to nearest occupied structures: _____

p. Will the proposed action include any bulk storage of petroleum (combined capacity of over 1,100 gallons) or chemical products 185 gallons in above ground storage or any amount in underground storage? ☐ Yes ☑ No

If Yes:

i. Product(s) to be stored _____

ii. Volume(s) _____ per unit time _____ (e.g., month, year)

iii. Generally, describe the proposed storage facilities: _____

q. Will the proposed action (commercial, industrial and recreational projects only) use pesticides (i.e., herbicides, insecticides) during construction or operation? ☐ Yes ☑ No

If Yes:

i. Describe proposed treatment(s):

Operation of parks would be as under existing Rockville Centre requirements.

ii. Will the proposed action use Integrated Pest Management Practices? ☐ Yes ☐ No

r. Will the proposed action (commercial or industrial projects only) involve or require the management or disposal of solid waste (excluding hazardous materials)? ☑ Yes ☐ No

If Yes:

i. Describe any solid waste(s) to be generated during construction or operation of the facility:

- Construction: minimal C&D waste tons per duration of project (unit of time)
- Operation : _____ tons per _____ (unit of time)

ii. Describe any proposals for on-site minimization, recycling or reuse of materials to avoid disposal as solid waste:

- Construction: Sediment collected by erosion control measures will be disposed of by spreading on-site or hauled off-site if determined to be unsuitable for fill.
- Operation: _____

iii. Proposed disposal methods/facilities for solid waste generated on-site:

- Construction: _____
- Operation: _____

s. Does the proposed action include construction or modification of a solid waste management facility? ☐ Yes ☑ No

If Yes:

i. Type of management or handling of waste proposed for the site (e.g., recycling or transfer station, composting, landfill, or other disposal activities): _____

ii. Anticipated rate of disposal/processing:

- _____ Tons/month, if transfer or other non-combustion/thermal treatment, or
- _____ Tons/hour, if combustion or thermal treatment

iii. If landfill, anticipated site life: _____ years

t. Will the proposed action at the site involve the commercial generation, treatment, storage, or disposal of hazardous waste? ☐ Yes ☑ No

If Yes:

i. Name(s) of all hazardous wastes or constituents to be generated, handled or managed at facility: _____

ii. Generally describe processes or activities involving hazardous wastes or constituents: _____

iii. Specify amount to be handled or generated _____ tons/month

iv. Describe any proposals for on-site minimization, recycling or reuse of hazardous constituents: _____

v. Will any hazardous wastes be disposed at an existing offsite hazardous waste facility? ☐ Yes ☐ No

If Yes: provide name and location of facility: _____

If No: describe proposed management of any hazardous wastes which will not be sent to a hazardous waste facility:

E. Site and Setting of Proposed Action

E.1. Land uses on and surrounding the project site

a. Existing land uses.

i. Check all uses that occur on, adjoining and near the project site.

☑ Urban ☐ Industrial ☐ Commercial ☑ Residential (suburban) ☐ Rural (non-farm)

☑ Forest ☐ Agriculture ☐ Aquatic ☑ Other (specify): Recreational

ii. If mix of uses, generally describe:

The sites boarders are mostly surrounded by residential properties and Mill River. To the north and south of Centennial Field are areas of recreational use.

b. Land uses and covertypes on the project site.

Land use or Covertype	Current Acreage	Acreage After Project Completion	Change (Acres +/-)
• Roads, buildings, and other paved or impervious surfaces	1.57	1.25	- 0.32
• Forested	4.69	4.56	- 0.13
• Meadows, grasslands or brushlands (non-agricultural, including abandoned agricultural)	0	0	0
• Agricultural (includes active orchards, field, greenhouse etc.)	0	0	0
• Surface water features (lakes, ponds, streams, rivers, etc.)	0.42	0.11	- 0.31
• Wetlands (freshwater or tidal)	0.16	0.47	+ 0.31
• Non-vegetated (bare rock, earth or fill)	0	0	0
• Other Describe: _____			

c. Is the project site presently used by members of the community for public recreation? ☑ Yes ☐ No

i. If Yes: explain: Site used for sports facilities (baseball, soccer) and access to the riverfront

d. Are there any facilities serving children, the elderly, people with disabilities (e.g., schools, hospitals, licensed day care centers, or group homes) within 1500 feet of the project site? ☑ Yes ☐ No

If Yes,

i. Identify Facilities:

Riverside Elementary School, Little Pebbles Nursery School

e. Does the project site contain an existing dam? ☐ Yes ☑ No

If Yes:

i. Dimensions of the dam and impoundment:

- Dam height: _____ feet
- Dam length: _____ feet
- Surface area: _____ acres
- Volume impounded: _____ gallons OR acre-feet

ii. Dam's existing hazard classification: _____

iii. Provide date and summarize results of last inspection:

_____

f. Has the project site ever been used as a municipal, commercial or industrial solid waste management facility, or does the project site adjoin property which is now, or was at one time, used as a solid waste management facility? ☐ Yes ☑ No

If Yes:

i. Has the facility been formally closed? ☐ Yes ☐ No

- If yes, cite sources/documentation: _____

ii. Describe the location of the project site relative to the boundaries of the solid waste management facility:

_____

iii. Describe any development constraints due to the prior solid waste activities: _____

g. Have hazardous wastes been generated, treated and/or disposed of at the site, or does the project site adjoin property which is now or was at one time used to commercially treat, store and/or dispose of hazardous waste? ☐ Yes ☑ No

If Yes:

i. Describe waste(s) handled and waste management activities, including approximate time when activities occurred:

_____

h. Potential contamination history. Has there been a reported spill at the proposed project site, or have any remedial actions been conducted at or adjacent to the proposed site? ☑ Yes ☐ No

If Yes:

i. Is any portion of the site listed on the NYSDEC Spills Incidents database or Environmental Site Remediation database? Check all that apply: ☐ Yes ☑ No

☑ Yes – Spills Incidents database — Provide DEC ID number(s): Spill Number 1812558

☐ Yes – Environmental Site Remediation database — Provide DEC ID number(s): _____

☑ Neither database

ii. If site has been subject of RCRA corrective activities, describe control measures: _____

iii. Is the project within 2000 feet of any site in the NYSDEC Environmental Site Remediation database? ☑ Yes ☐ No

If yes, provide DEC ID number(s): 130181, C130140, C130140A

iv. If yes to (i), (ii) or (iii) above, describe current status of site(s):

130181 -- no further investigation is warranted, release letter on October 14, 2014; C130140 -- Site completion date: 12/19/2011; C130140A -- An off-site investigation is currently planned for the area south of the Darby Site; Spill Number 1812558 - case closed 3/11/2020

v. Is the project site subject to an institutional control limiting property uses? ☐ Yes ☑ No

- If yes, DEC site ID number: _____
- Describe the type of institutional control (e.g., deed restriction or easement): _____
- Describe any use limitations: _____
- Describe any engineering controls: _____
- Will the project affect the institutional or engineering controls in place? ☐ Yes ☐ No
- Explain: _____

E.2. Natural Resources On or Near Project Site

a. What is the average depth to bedrock on the project site? N/A feet

b. Are there bedrock outcroppings on the project site? ☐ Yes ☑ No
If Yes, what proportion of the site is comprised of bedrock outcroppings? _____%

c. Predominant soil type(s) present on project site:

Ue - Udipsamments, wet substratum	90 %
Uf - Udorthents, refuse substratum	9 %
Ug - Urban land	1 %

d. What is the average depth to the water table on the project site? Average: 5 feet

e. Drainage status of project site soils:
- ☐ Well Drained: _____% of site
- ☑ Moderately Well Drained: 100 % of site
- ☐ Poorly Drained _____% of site

f. Approximate proportion of proposed action site with slopes:
- ☐ 0-10%: 100 % of site
- ☐ 10-15%: _____% of site
- ☐ 15% or greater: _____% of site

g. Are there any unique geologic features on the project site? ☐ Yes ☑ No
If Yes, describe: _____

h. Surface water features.

i. Does any portion of the project site contain wetlands or other waterbodies (including streams, rivers, ponds or lakes)? ☑ Yes ☐ No

ii. Do any wetlands or other waterbodies adjoin the project site? ☑ Yes ☐ No

If Yes to either *i* or *ii*, continue. If No, skip to E.2.i.

iii. Are any of the wetlands or waterbodies within or adjoining the project site regulated by any federal, state or local agency? ☑ Yes ☐ No

iv. For each identified regulated wetland and waterbody on the project site, provide the following information:

- Streams: Name See Attachment A Classification _____
- Lakes or Ponds: Name _____ Classification _____
- Wetlands: Name _____ Approximate Size _____
- Wetland No. (if regulated by DEC) _____

v. Are any of the above water bodies listed in the most recent compilation of NYS water quality-impaired waterbodies? ☐ Yes ☑ No

If yes, name of impaired water body/bodies and basis for listing as impaired: _____

i. Is the project site in a designated Floodway? ☐ Yes ☑ No

j. Is the project site in the 100-year Floodplain? ☑ Yes ☐ No

k. Is the project site in the 500-year Floodplain? ☑ Yes ☐ No

l. Is the project site located over, or immediately adjoining, a primary, principal or sole source aquifer? ☑ Yes ☐ No
If Yes:

i. Name of aquifer: Nassau-Suffolk Sole-Source Aquifer

m. Identify the predominant wildlife species that occupy or use the project site:

Killifish (Fundulus heteroclitus)	Silverfish (Atheriniformes)	Brant (Branta bernicla)
Gray squirrel (Sciurus carolinensis)	Raccoon (Procyon lotor)	White-tailed deer (Odocoileus virginianu
Canada Goose (Branta canadensis)	Black duck (Anas rubripes)	Ruddy duck (Oxyura jamaicensis)

n. Does the project site contain a designated significant natural community? ☐ Yes ☑ No

If Yes:

i. Describe the habitat/community (composition, function, and basis for designation): _____

ii. Source(s) of description or evaluation: _____

iii. Extent of community/habitat:

- Currently: _____ acres
- Following completion of project as proposed: _____ acres
- Gain or loss (indicate + or -): _____ acres

o. Does project site contain any species of plant or animal that is listed by the federal government or NYS as endangered or threatened, or does it contain any areas identified as habitat for an endangered or threatened species? ☑ Yes ☐ No

If Yes:

i. Species and listing (endangered or threatened): _____

Northern long-eared bat (threatened), piping plover (threatened), red knot (threatened), roseate tern (endangered), sandplain gerardia (endangered), seabeach amarath (threatened)

p. Does the project site contain any species of plant or animal that is listed by NYS as rare, or as a species of special concern? ☑ Yes ☐ No

If Yes:

i. Species and listing: _____

Seaside dragonlet (Erythrodiplax berenice) and Rambur's forktail (Ischnura ramburii)

q. Is the project site or adjoining area currently used for hunting, trapping, fishing or shell fishing? ☑ Yes ☐ No

If yes, give a brief description of how the proposed action may affect that use: _____

Proposed actions would improve access to fishing locations along the river.

E.3. Designated Public Resources On or Near Project Site

a. Is the project site, or any portion of it, located in a designated agricultural district certified pursuant to Agriculture and Markets Law, Article 25-AA, Section 303 and 304? ☐ Yes ☑ No

If Yes, provide county plus district name/number: _____

b. Are agricultural lands consisting of highly productive soils present? ☐ Yes ☑ No

i. If Yes: acreage(s) on project site? _____

ii. Source(s) of soil rating(s): _____

c. Does the project site contain all or part of, or is it substantially contiguous to, a registered National Natural Landmark? ☐ Yes ☑ No

If Yes:

i. Nature of the natural landmark: ☐ Biological Community ☐ Geological Feature

ii. Provide brief description of landmark, including values behind designation and approximate size/extent: _____

d. Is the project site located in or does it adjoin a state listed Critical Environmental Area? ☐ Yes ☑ No

If Yes:

i. CEA name: _____

ii. Basis for designation: _____

iii. Designating agency and date: _____

e. Does the project site contain, or is it substantially contiguous to, a building, archaeological site, or district which is listed on the National or State Register of Historic Places, or that has been determined by the Commissioner of the NYS Office of Parks, Recreation and Historic Preservation to be eligible for listing on the State Register of Historic Places? ☐ Yes ☑ No

If Yes:

i. Nature of historic/archaeological resource: ☐ Archaeological Site ☐ Historic Building or District

ii. Name: _____

iii. Brief description of attributes on which listing is based: _____

f. Is the project site, or any portion of it, located in or adjacent to an area designated as sensitive for archaeological sites on the NY State Historic Preservation Office (SHPO) archaeological site inventory? ☐ Yes ☑ No

g. Have additional archaeological or historic site(s) or resources been identified on the project site? ☐ Yes ☑ No

If Yes:

i. Describe possible resource(s): See Attachment A

ii. Basis for identification: _____

h. Is the project site within fives miles of any officially designated and publicly accessible federal, state, or local scenic or aesthetic resource? ☑ Yes ☐ No

If Yes:

i. Identify resource: Southern State Parkway

ii. Nature of, or basis for, designation (e.g., established highway overlook, state or local park, state historic trail or scenic byway, etc.): Scenic Byway

iii. Distance between project and resource: 1.7 miles.

i. Is the project site located within a designated river corridor under the Wild, Scenic and Recreational Rivers Program 6 NYCRR 666? ☐ Yes ☑ No

If Yes:

i. Identify the name of the river and its designation: _____

ii. Is the activity consistent with development restrictions contained in 6NYCRR Part 666? ☐ Yes ☐ No

F. Additional Information

Attach any additional information which may be needed to clarify your project.

If you have identified any adverse impacts which could be associated with your proposal, please describe those impacts plus any measures which you propose to avoid or minimize them.

G. Verification

I certify that the information provided is true to the best of my knowledge.

Applicant/Sponsor Name Matt Accardi Date 9/15/2020

Signature _____ Title Assistant General Counsel, GOSR

PRINT FORM

Page intentionally left blank

EAF Mapper Summary Report

Wednesday, April 29, 2020 6:57 PM

Disclaimer: The EAF Mapper is a screening tool intended to assist project sponsors and reviewing agencies in preparing an environmental assessment form (EAF). Not all questions asked in the EAF are answered by the EAF Mapper. Additional information on any EAF question can be obtained by consulting the EAF Workbooks. Although the EAF Mapper provides the most up-to-date digital data available to DEC, you may also need to contact local or other data sources in order to obtain data not provided by the Mapper. Digital data is not a substitute for agency determinations.

B.i.i [Coastal or Waterfront Area]	Yes
B.i.ii [Local Waterfront Revitalization Area]	No
C.2.b. [Special Planning District]	Digital mapping data are not available or are incomplete. Refer to EAF Workbook.
E.1.h [DEC Spills or Remediation Site - Potential Contamination History]	Digital mapping data are not available or are incomplete. Refer to EAF Workbook.
E.1.h.i [DEC Spills or Remediation Site - Listed]	Digital mapping data are not available or are incomplete. Refer to EAF Workbook.
E.1.h.i [DEC Spills or Remediation Site - Environmental Site Remediation Database]	Digital mapping data are not available or are incomplete. Refer to EAF Workbook.
E.1.h.iii [Within 2,000' of DEC Remediation Site]	Yes
E.1.h.iii [Within 2,000' of DEC Remediation Site - DEC ID]	C130140A, 130082, 130181
E.2.g [Unique Geologic Features]	No
E.2.h.i [Surface Water Features]	Yes
E.2.h.ii [Surface Water Features]	Yes
E.2.h.iii [Surface Water Features]	Yes - Digital mapping information on local and federal wetlands and waterbodies is known to be incomplete. Refer to EAF Workbook.
E.2.h.iv [Surface Water Features - Stream Name]	885-176
E.2.h.iv [Surface Water Features - Stream Classification]	SC
E.2.h.iv [Surface Water Features - Wetlands Name]	Tidal Wetlands, Federal Waters
E.2.h.v [Impaired Water Bodies]	No
E.2.i. [Floodway]	No

E.2.j. [100 Year Floodplain]	Yes
E.2.k. [500 Year Floodplain]	Yes
E.2.l. [Aquifers]	Yes
E.2.l. [Aquifer Names]	Sole Source Aquifer Names:Nassau-Suffolk SSA
E.2.n. [Natural Communities]	No
E.2.o. [Endangered or Threatened Species]	No
E.2.p. [Rare Plants or Animals]	No
E.3.a. [Agricultural District]	No
E.3.c. [National Natural Landmark]	No
E.3.d [Critical Environmental Area]	No
E.3.e. [National or State Register of Historic Places or State Eligible Sites]	Digital mapping data are not available or are incomplete. Refer to EAF Workbook.
E.3.f. [Archeological Sites]	No
E.3.i. [Designated River Corridor]	No

Page intentionally left blank

ATTACHMENT A:
Additional Details
Lister Park Improvements

Page intentionally left blank

A. Project and Application Sponsor Information

Brief Description of the Proposed Action

During Hurricane Sandy, Lister Park and the surrounding residential areas were inundated from the Mill River. Eroding shorelines and vegetation communities along the river were damaged or destroyed. The Lister Park component would address flooding to village assets and residences during heavy rainfall events, tidal backup, and sunny-day flooding during regular rain and tide events. In addition, it would address erosion issues along the east and west banks of the Mill River that experience high river velocities and storm surge, and bicycle and pedestrian access issues to the waterfront that are currently limited by the presence of thick vegetation.

Existing Conditions

Tighe Field is located on the east side of the Mill River and consists of a blacktop parking lot, active soccer field, a small recreational area, and undeveloped land. Immediately to the east of Tighe Field is Windsor Avenue and an office park. An apartment complex lies to the south. Merrick Road and Sunrise Highway are to the north, and Mill River is to the west. Centennial Field is located on the east side of the Mill River and consists primarily of a blacktop parking lot with a small portion of landscaped terrain on its northern end. Mill River is to the east, and Chester Road is to the west. Tennis courts and a baseball field are to the north and south, respectively. An overlook is present along Mill River to the east of the parking lot. Bligh Field is located on the east side of the Mill River, south of Centennial Field, and consists of two baseball diamonds within a mowed sports field and a blacktop parking lot. Mill River is to the east; South Park Avenue is to the north; and Riverside Road is to the west. During high tide events, water from the Mill River can overflow across the field and affect properties to the east of the site.

The water's edge consists primarily of natural shoreline with sections of bulkhead and concrete end walls. Saplings and mature trees are present, but because the shoreline is susceptible to erosion, many of them have been felled or are leaning over the river. Common trees along the water's edge are black locust (*Robinia pseudoacacia*), red mulberry (*Morus rubra*), boxelder maple (*Acer negundo*), tree-of-heaven (*Ailanthus altissima*), and black walnut (*Juglans nigra*). Wetland areas are filled with common reed (*Phragmites australis*).

Proposed Improvements

Tighe Field

The proposed changes to Tighe Field include constructing a bioretention basin, improving walkways and the parking lot, and enhancing the site's drainage capabilities.

Bioretention Basin

A bioretention basin is proposed at the northwest corner of the Tighe Field parking lot. The 3,420-square-foot proposed bioretention basin has been designed to capture and treat 90 percent of all 24-hour rain events from the parking lot and surrounding catchment area. Additionally, a split-rail fence would be constructed around the bioretention basin, and 10 large trees, 10 small trees, and 24 shrubs would be planted around the basin. Meadow grass would be used to provide planting buffer around the split-rail fence and basin.

Drainage

A drainage system leading to the bioretention basin would be installed and would include a pre-cast, polymer concrete trench drain around the outer north and west sides of parking lot; two catch basins between the parking lot and the basin; a pre-cast, polymer concrete drain basin with a 15-inch dome grate; two drain outlets; and a 6-inch pipe installed at the corner of the parking lot leading to a 12-inch pipe that drains to the bioretention basin.

Parking Lot and Connecting Routes

The concrete curb on north and west sides of parking lot would be removed and the edge of the parking lot would be restored without a curb. During rain events, this improvement would allow stormwater runoff from the parking lot to reach the bioretention basin so it can be treated prior to discharging into the Mill River. Approximately 16 pre-cast concrete bumpers would replace the curb at the head of the parking spaces to act as a barrier between cars and the end of parking stalls for parking lot safety.

An ADA-compliant curb with a detectable warning surface would replace the current non-ADA compliant walkway at the north end of the parking lot. Additionally, a new, reinforced 4-foot sidewalk between the parking lot and new bioretention basin would replace the existing walkway. Any signage related to the site would be restored at the end of construction.

Centennial Field

The proposed changes to Centennial Field would include constructing a bioretention basin, improving the parking lot and its connecting trails, and enhancing the site's drainage capabilities.

Bioretention Basin

A bioretention basin is proposed immediately north of the Centennial Field parking lot. The area of disturbance associated with the basin would be cleared of existing shrubs and trees. The 1,240-square-foot bioretention basin has been designed to capture and treat 90 percent of all 24-hour rain events from the parking lot and surrounding catchment area. Following completion of the basin, six small trees, six large trees, and 36 shrubs would be planted. The entire bioretention basin would be seeded with a wetland seed mix, which would include fox sedge (*Carex vulpinoidea*), spotted joe-pye weed (*Eutrochium maculatum*), blueflag iris (*Iris versicolor*), soft rush (*Juncus effuses*), woolgrass (*Scirpus cyperinus*), and switchgrass (*Panicum virgatum*). Mulch would be placed for the planting zone surrounding the seeded area.

Drainage

Runoff from the parking lot would sheet flow to a grass island in the center of the parking lot. The grass area would be graded as a swale to collect and convey stormwater runoff to the bioretention basin, where it would be treated prior to discharging into an existing 18-inch storm drainpipe, through which it would flow to the Mill River.

Parking Lot and Connecting Routes

The parking lot would be fully reclaimed, during which old asphalt and base materials would be pulverized, mixed with cement and water, and compacted to produce a strong, durable base. Each of the 84 parking spaces would be 9 feet by 18 feet. Two of these spaces would be ADA accessible. The existing precast concrete bumpers would be removed before construction and relocated until the

parking lot is repaved, then they would be reinstalled. The parking lot striping and directional arrows would be repainted. Additionally, a new curb would be installed at the parking lot entrance from Chester Road.

The area around the parking lot would be graded and seeded with grass. All four connections from the parking lot to either the roadway or the surrounding trails would align with the existing roadway or trails. Any signage related to the site would be restored at the end of construction. The Centennial Field overlook along Mill River to the east of the parking lot would have its decking replaced, but its foundation would remain in place.

Bligh Field

The proposed changes to Bligh Field would include constructing a greenway path, installing new crosswalks and sidewalks, improving the parking lot, and improving the site's drainage capabilities.

Parking Lot

The parking lot would go through a full-depth pavement reclamation process, during which old asphalt and base materials would be pulverized, mixed with cement and water, and compacted to produce a strong, durable base. Porous concrete pavement in parking spaces and asphalt along the circulation route of parking lot would also be installed. Each of the 53 parking spaces would be 8.5 feet by 17 feet. Two of these spaces would be ADA accessible. The parking lot striping and directional arrows would be repainted.

The existing fence along the northern side of the parking lot and the existing slide gate and fence on the western side of parking lot would be removed. Wooden guardrails are proposed for the north and east sides of the parking lot on the same sides as the proposed greenway. A knee wall would be installed on the western side of the parking lot, and pole-mounted light fixtures would be placed around the lot.

Drainage

To improve drainage, Bligh Field would be re-graded, and an earthen berm would be constructed along the western side of the field from the intersection of South Park Avenue and Riverside Road to the parking lot. Along the proposed berm, native plant species would be installed.

The sidewalk on the southern side of South Park Avenue, between Oceanview Road and Riverside Road, would be removed to provide a higher elevation to the west and a lower elevation to the east to assist with the directional flow of water to the drainage system. A self-closing flood barrier, pipe-to-manhole connector for the existing drain, and drainage outlet from the self-closing flood barrier would be installed across the north of Riverside Road at the end of the removed sidewalk to help protect the housing to the west from flood events. Automated flood gates would be installed along Riverside Road.

Three drainage relief pipes would be installed at low points along the proposed greenway. An outfall back-flow preventer would be added to the existing outfall under the Mill River overlook at the east side of the parking lot.

Pedestrian Access

An access ramp to the existing Mill River overlook, which would be replaced, is proposed on the east side of the parking lot. The sidewalk would be removed on the southern side of South Park Avenue between Oceanview and Riverside Roads. The sidewalk removal would continue around the corner of

the Riverside Road-South Park Avenue intersection and extend south along a short portion of Riverside Road. The existing curb along South Park Avenue would be removed, and a knee wall would be installed.

On the opposite side of Riverside Road, a concrete sidewalk would be installed along the east side of Riverside Road and the south side of South Park Avenue. Four crosswalks are proposed for rehabilitation or installation:

1. *A crosswalk over South Park Avenue along Mill River would connect the existing and proposed greenways*—ADA-compliant curb ramps, detection warning surfaces, and crosswalk stripes would be installed. Brick pavers, two trash bins, two benches, and brick pillars with a park plaque sign are proposed for the Bligh Field side of the roadway.
2. *A crosswalk over South Park Avenue immediately east at the intersection with Riverside Road*—This crosswalk would connect to the proposed concrete sidewalk on the northwest corner of Bligh Field. ADA-complaint curb ramps, detection warning surfaces, and crosswalk stripes would be installed.
3. *A crosswalk over Riverside Road, west of Bligh Field*—This crosswalk would connect to the proposed concrete sidewalk on the northwest corner of Bligh Field. ADA-compliant curb ramps, detection warning surfaces, and crosswalk stripes would be installed.
4. *A crosswalk over Riverside Road at the southwest corner of Bligh Field and the northwest corner of the parking lot*—The crosswalk would connect to the proposed greenway and would include ADA-compliant curb ramps, detection warning surfaces, and crosswalk stripes. As noted above, brick pavers, two trash bins, two benches, flood panels, and brick pillars with a park plaque sign are proposed for the Bligh Field side of the roadway.

Pedestrian crossing signs would be installed along the roadway before each crosswalk.

Additional Features

The existing baseball field fencing would be demolished, and the existing benches would be relocated. New fencing would be reconstructed. This work would be coordinated with the Village of Rockville Centre.

Coordination with the local utility would occur to install a new pole-mounted transformer and utility meter on site. Additionally, a pull box with an open bottom and two mouseholes would be added to the south side of the parking lot.

The Bligh Field overlook along Mill River to the east of the parking lot would also have its decking replaced; its foundation would remain in place.

Greenway Enhancements

A 670-linear-foot, 10-foot-wide porous, asphalt greenway would run along the edge of the river between Bligh Field and the river. The path would end at South Park Avenue to the north. To the south, the greenway would run parallel to the north side of the parking lot and would meet a new crosswalk proposed along Riverside Road. Additionally, the greenway path would split at northeast corner of parking lot and extend 85-linear feet on the eastern side of the lot.

Three drainage relief pipes would be established at low points along the proposed greenway, 11 large trees would be planted, pole-mounted light fixtures would be installed, and native plant species would be planted where no plants previously existed.

This portion of the greenway would be constructed as part of the Lister Park component, but it would connect to the larger proposed Mill River Greenway component. Specifically, the end of the proposed greenway and crosswalk at Riverside Road would connect to the northern tip of the southern portion of the Mill River Greenway component along Mill River Avenue. The proposed greenway would connect with the existing trail east of Bligh Field on its north side.

Living Shoreline

A living shoreline is a green infrastructure technique used to protect and stabilize shorelines that uses natural materials such as plants, sand, or rock. Living shorelines can be used in combination with hard shoreline stabilization structures, like riprap or bulkheads, and provide numerous benefits, including nutrient pollution remediation, essential fish habitat (EFH) structure, and buffering of shorelines from waves and storms. Research indicates that living shorelines are more resilient than bulkheads in protecting against the effects of hurricanes.

Living shorelines would be installed along the Mill River to stabilize the water's edge, reduce erosion, and provide valuable habitat to enhance coastal resilience. The living shoreline would be constructed with small backhoes and by hand. Stone sills would be installed by backhoes, and coir logs planted with salt-marsh bulrush (*Schoenoplectus robustus*) would be staked in by hand. Additional native tidal wetland vegetation would also be planted along the shoreline. The total limit of disturbance for the shoreline would be 220,639 square feet or approximately 5.07 acres. Rock sills would be continuous throughout the living shoreline, although they would be used away from areas with stabilized and preserved trees to protect them from damage. Upland and wetland vegetation would be planted between the rock sills.

Of the 246 trees in the area of disturbance, the work would remove 91 trees. Of the remaining 155 trees, 56 of them would be stabilized by placing soil over existing tree roots to a maximum of 3 inches. The other 99 trees, which consist primarily of healthy, mature red mulberry, American sycamore (*Platanus occidentalis*), black walnut, and boxelder maple, would remain in place. An assortment of large trees, small trees, shrubs, herbs/grasses, and landscape plugs, and seed mix would be planted throughout the living shoreline limit of disturbance and adjacent area.

B. Government Approvals, Funding, or Sponsorship

State agencies

- NYSDEC: Section 401 WQC, Article 15 Protection of Waters Permit, Article 24 Freshwater Wetlands Permit, Part 661 Tidal Wetlands, SPDES
- NYS Office of Parks, Recreation, and Historic Preservation: Section 106 (will also cover 14.09)
- NYS Governor's Office of Storm Recovery: Funding/ Sponsorship, SEQRA

Federal agencies

- Environmental Protection Agency – Sole Source Aquifer
- US Fish and Wildlife Service – ESA Section 7, Fish and Wildlife Coordination Act
- US Department of Housing and Urban Development – Funding, NEPA

- US Army Corps of Engineers – Section 404 of Clean Water Act, Section 10 of Rivers and Harbors Act Individual Permit, General Permits: Nationwide Permits 13 (Bank Stabilization) or individual permit

D. Project Details

D(2)(b)

See Attachment C. Mill River is a navigable, tidal watercourse which is mapped by the New York State Department of Environmental Conservation (NYSDEC) as a Littoral Zone (LZ) tidal wetland category (Sheet #612-500). Mill River is classified by NYSDEC as an SC (marine waters) which contains a best usage for fishing (6 NYCRR Section 885-176). A small area at the southern tip of the DPW yard is mapped a by NYSDEC as Coastal Fresh Marsh (FM).

A wetland delineation was completed by Tetra Tech in July 2017 on the Lister Park and East Rockaway High School Sites. A total of approximately 21.6 acres of estuarine wetlands were delineated across both the East Rockaway High School and Lister Park Sites. These tidal wetlands included approximately 19.6 acres of littoral zone and 2.0 acres of fringe high marsh and intertidal marsh communities. Within Lister Park, one estuarine wetland comprising littoral zone, intertidal marsh, and high marsh, was delineated along the shoreline of the Mill River. High marsh wetlands were dominated by saltmarsh elder and intertidal marsh wetlands were dominated by common reed. Saltmarsh cordgrass also occurred within the intertidal marshes.

Implementation of this component would result in 0.361 acre of permanent impacts and 0.509 acre of temporary impacts on regulated wetlands and water. Installation of the living shoreline and replacement of the overlooks at Lister Park would result in 0.141 acre of temporary impacts on open water during installation of the coir logs and turbidity barriers. Converting the open water to intertidal wetland (living shoreline) would permanently impact 0.310 acre of open waters. Installation of the living shoreline, which would include wetland enhancement (native plantings), would also result in 0.369 acre of temporary impacts to tidal wetlands. There would be 0.051 acre of permanently impacted intertidal wetland from placement of rock sills and lining for the living shoreline. Approximately 0.529 acre of adjacent area would be permanently impacted. Overall, proposed activities would result in a net increase of 0.310 acre of wetland habitat. Implementation of the living shoreline project is inherently designed to enhance habitat quality and diversity of the wetlands and adjacent area. Therefore, compensatory mitigation for permanent losses are provided by living shorelines. Silt fencing would be installed to prevent sediment and debris from discharging off-site in stormwater runoff, and inlet filters would be installed in existing catch basins to prevent construction sediment and debris from entering the existing stormwater system and discharging into waterbodies during construction.

E. Site and Setting of Proposed Action

E(2)(h)(iv)

See Section D(2), above, regarding existing wetlands.

E3)(g)

GOSR reached out to the New York Office of Parks, Recreation and Historic Preservation (OPRHP) to determine if any of the Project areas are in archaeologically sensitive areas. The OPRHP's opinion was that the proposed work associated with the Project has the potential to encounter intact soils at

archaeologically sensitive areas and recommended a Phase 1A archaeological survey be conducted. The Phase 1A archaeological survey is designed to identify previously recorded archaeological sites and other cultural resources within or near a project and assess the archaeological sensitivity of a project area. The results of the Phase 1A archaeological survey indicated that there is a potential for historic resources to be present within the Project area, and as such, a Phase 1B archaeological survey was required. Phase IA and IB Archaeological Sensitivity Assessments, Living with the Bay: Rebuild by Design, Town of Hempstead, Nassau County, New York, were completed.

No archaeological sites or historic structures are located within the Lister Park project area. Archaeologists have recorded one archaeological site located within a 1-mile radius of the project area. In the Cultural Resource Information System, the Smith's Pond Pump Station Site (A059-47-004), a ca. 1870 emergency pump station, is mapped adjacent to the Smith Pond project area.

National Register listed properties within 1 mile of the Lister Park Project Area are 1) Rockville Cemetery and Mariners Monument (NRHP Number: 15NR00059), 2) House at 474 Ocean Avenue (Luning House) (NRHP Number: 07NR05780), 3) United States Post Office- Rockville Centre (NRHP Number: 90NR01732), 4) House at 73 Grove Street (NRHP Number: 07NR05778), 5) House at 251 Rocklyn Avenue (Brower House) (NRHP Number: 07NR05779), 6) Haviland-Davison Grist Mill (NRHP Number: 97PR03283), and Denton Homestead (NRHP Number: 14NR06578).

Page intentionally left blank

ATTACHMENT B:
Project Detail Map

Page intentionally left blank

Project Area
Proposed Concrete Sidewalk
Proposed Drainage Relief Pipe
Proposed Porous Asphalt Greenway
Proposed Existing Sidewalk Removal
Self-closing Flood Barrier
Proposed Area of Work
Proposed Crosswalk
Proposed Access Ramp and Outlook
Proposed Earthen Berm
Proposed Porous Pavement Parking Lot
Proposed Asphalt Circulation Route

Lister Park - Bligh Field

Living with the Bay
Stormwater Project

Source: NY Orthoimagery 2016

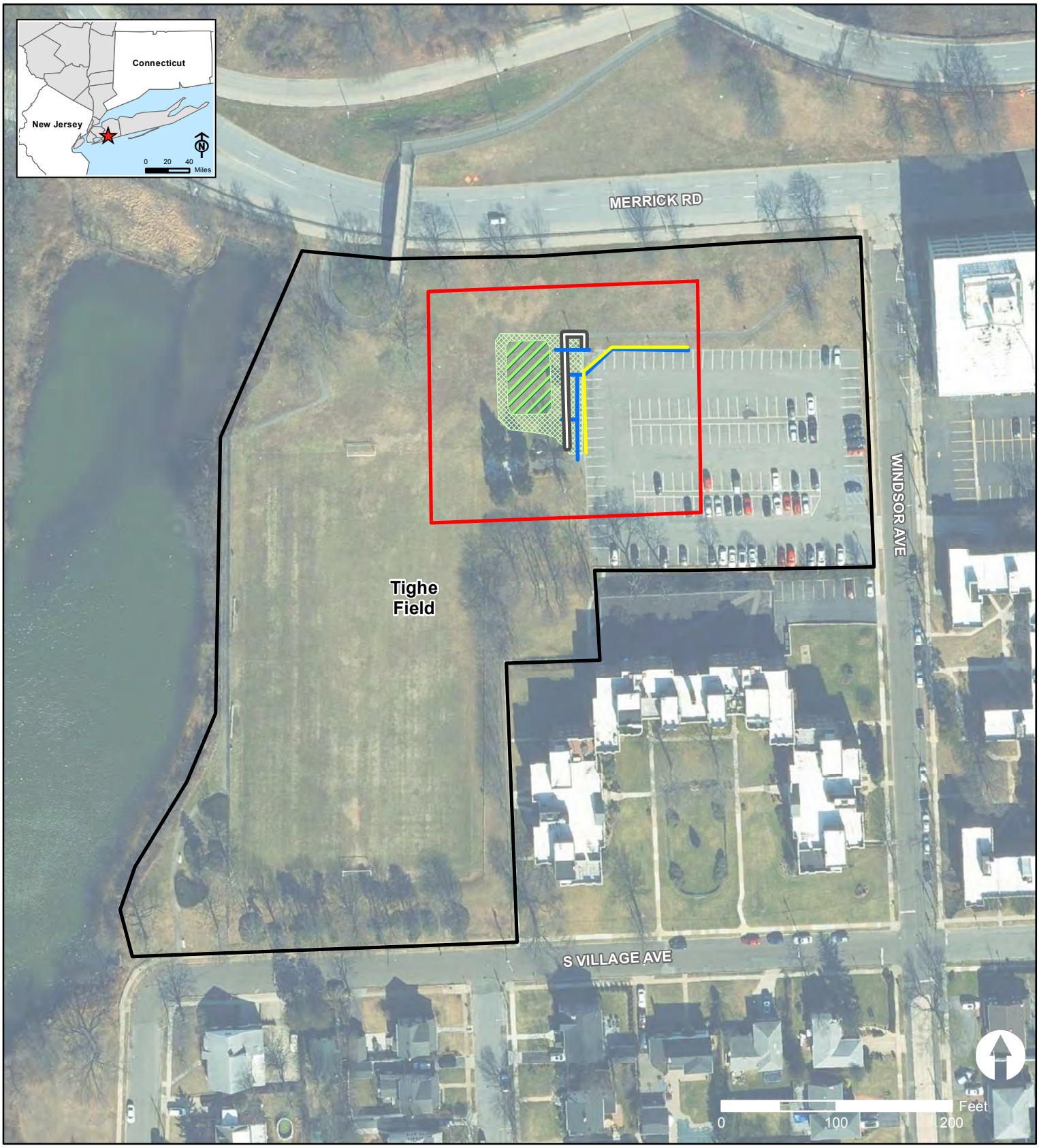

Project Area
Area of Work
Removed Concrete Curb
Proposed Drainage System - Polygdrain
Proposed ADA Sidewalk
Proposed Bioretention Basin
Biorentention Basin Associated Grass Area

Source: NY Orthoimagery 2016

Lister Park - Tighe Field

Living with the Bay
Stormwater Project

Project Area
Grass Swale
Proposed Concrete Curb
Proposed Overlook Improvements
Area of Work
Proposed Bioretention Basin and Associated Infrastructure
Proposed New Full Depth Pavement

Lister Park - Centennial Field

Living with the Bay
Stormwater Project

Source: NY Orthoimagery 2016

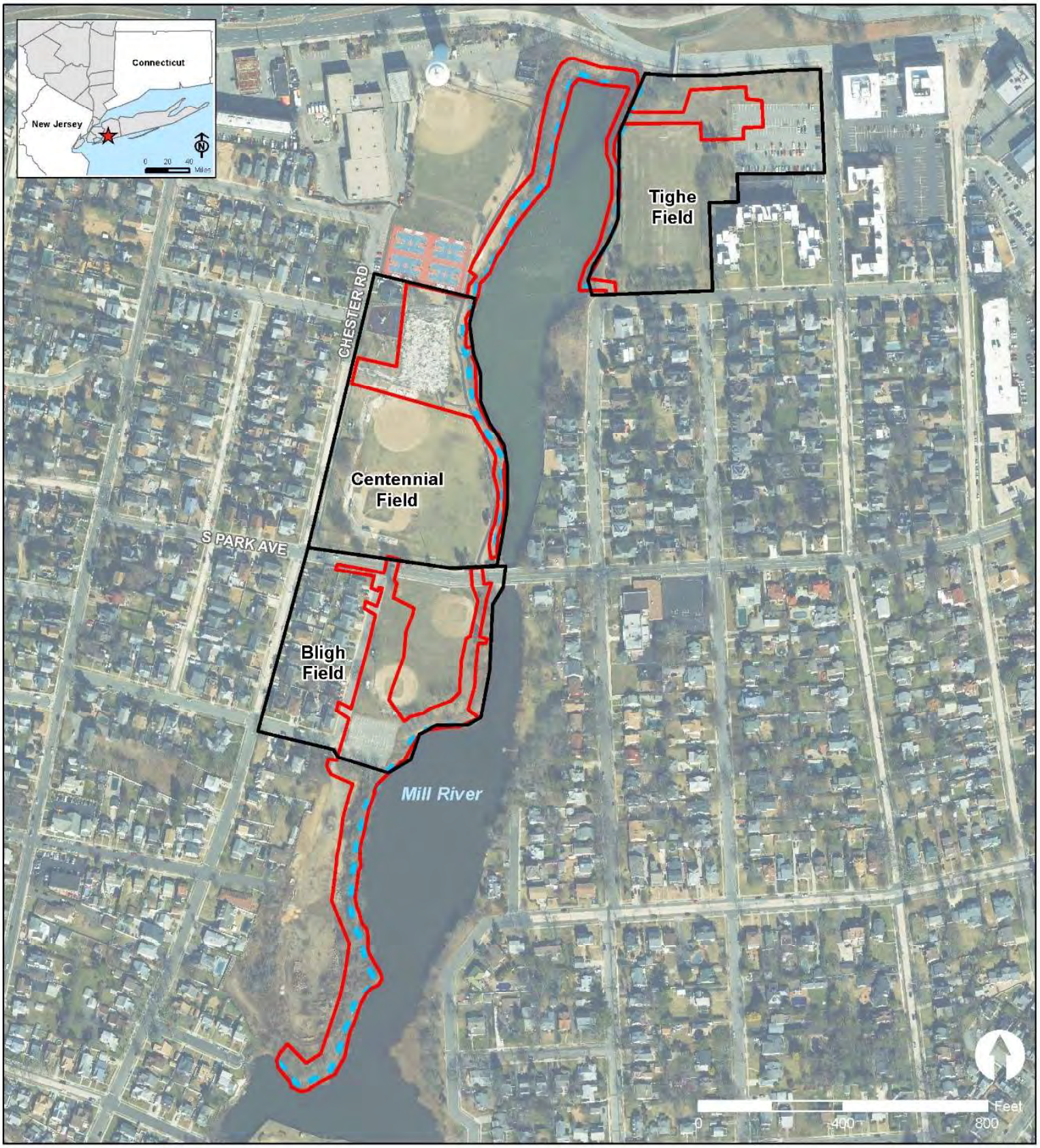

Project Area

Area of Work

Lister Park Shoreline

Lister Park

Living with the Bay
Stormwater Projects

Sources: NY Orthoimagery 2016.

Page intentionally left blank

ATTACHMENT C:
State and Federal Wetlands

Page intentionally left blank

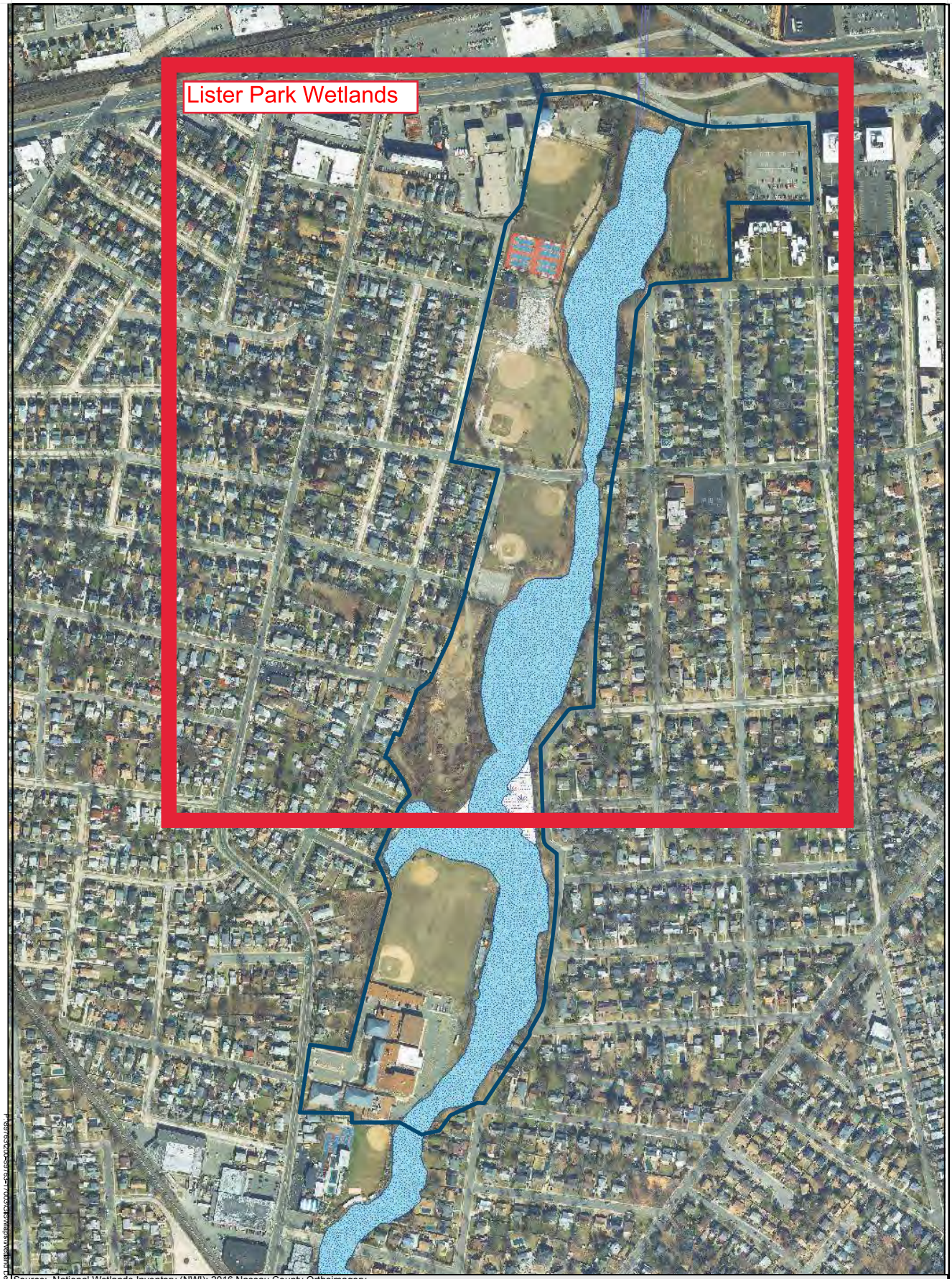

Source: National Wetlands Inventory (NWI); 2016 Nassau County Orthoimagery

LEGEND

Site Boundary

Wetland Type/Classification

Estuarine and Marine Deepwater (E1UBL)

Freshwater Forested/Shrub Wetland (PSS1C)

Riverine (R2UBH/R5UBH)

TETRA TECH

N

0 260 520 Feet

GOVERNOR'S OFFICE OF STORM RECOVERY
LIVING WITH THE BAY
EAST ROCKAWAY HIGH SCHOOL / LISTER PARK

NWI Mapped Wetlands

FIGURE 2

P:\97100-000-CEAOS-/OSES\Maps\Wetland Delineation\NR NWI.mxd [sapondgeorge 10/2/2017]

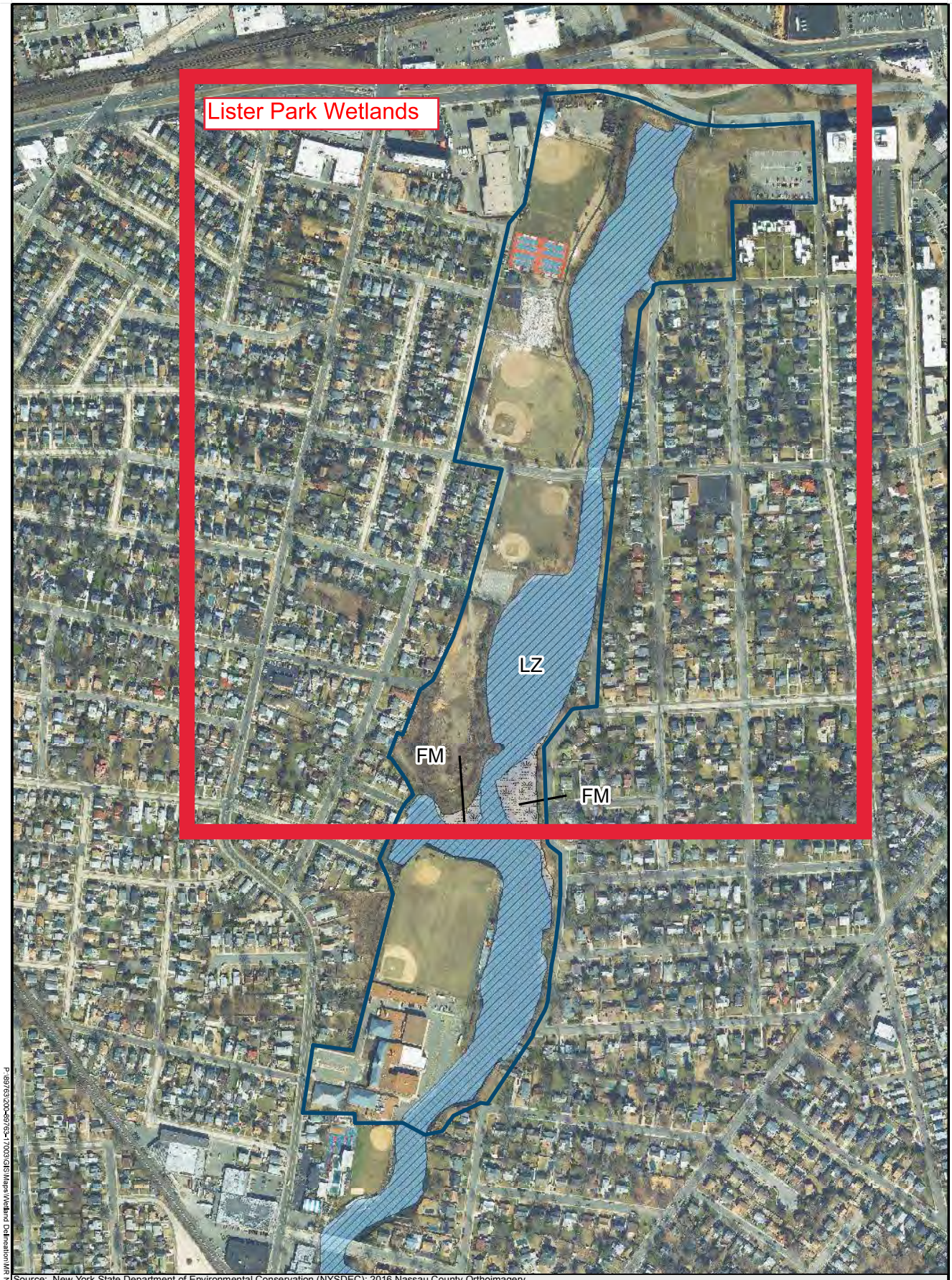

Source: New York State Department of Environmental Conservation (NYSDEC); 2016 Nassau County Orthoimagery

LEGEND

Site Boundary

NYSDEC Wetland/Identifier

NYSDEC Wetland (FM)

NYSDEC Wetland (LZ)

TETRA TECH

N

0 250 500 Feet

GOVERNOR'S OFFICE OF STORM RECOVERY
LIVING WITH THE BAY
EAST ROCKAWAY HIGH SCHOOL / LISTER PARK

NYSDEC Mapped Wetlands

FIGURE 3

P:\69762\200\69762-1200\GIS\Maps\Wetland Delineation\MR-NYSDEC Wetland.mxd [stepho] on 10/2/2017

Page intentionally left blank

Agency Use Only [If applicable]

Project :

Date :

Full Environmental Assessment Form
Part 2 - Identification of Potential Project Impacts

Part 2 is to be completed by the lead agency. Part 2 is designed to help the lead agency inventory all potential resources that could be affected by a proposed project or action. We recognize that the lead agency's reviewer(s) will not necessarily be environmental professionals. So, the questions are designed to walk a reviewer through the assessment process by providing a series of questions that can be answered using the information found in Part 1. To further assist the lead agency in completing Part 2, the form identifies the most relevant questions in Part 1 that will provide the information needed to answer the Part 2 question. When Part 2 is completed, the lead agency will have identified the relevant environmental areas that may be impacted by the proposed activity.

If the lead agency is a state agency **and** the action is in any Coastal Area, complete the Coastal Assessment Form before proceeding with this assessment.

Tips for completing Part 2:

- Review all of the information provided in Part 1.
- Review any application, maps, supporting materials and the Full EAF Workbook.
- Answer each of the 18 questions in Part 2.
- If you answer "**Yes**" to a numbered question, please complete all the questions that follow in that section.
- If you answer "**No**" to a numbered question, move on to the next numbered question.
- Check appropriate column to indicate the anticipated size of the impact.
- Proposed projects that would exceed a numeric threshold contained in a question should result in the reviewing agency checking the box "Moderate to large impact may occur."
- The reviewer is not expected to be an expert in environmental analysis.
- If you are not sure or undecided about the size of an impact, it may help to review the sub-questions for the general question and consult the workbook.
- When answering a question consider all components of the proposed activity, that is, the "whole action".
- Consider the possibility for long-term and cumulative impacts as well as direct impacts.
- Answer the question in a reasonable manner considering the scale and context of the project.

1. Impact on Land

Proposed action may involve construction on, or physical alteration of, the land surface of the proposed site. (See Part 1. D.1) ☐ NO ☑ YES

If "Yes", answer questions a - j. If "No", move on to Section 2.

	Relevant Part I Question(s)	No, or small impact may occur	Moderate to large impact may occur
a. The proposed action may involve construction on land where depth to water table is less than 3 feet.	E2d	☑	☐
b. The proposed action may involve construction on slopes of 15% or greater.	E2f	☑	☐
c. The proposed action may involve construction on land where bedrock is exposed, or generally within 5 feet of existing ground surface.	E2a	☑	☐
d. The proposed action may involve the excavation and removal of more than 1,000 tons of natural material.	D2a	☑	☐
e. The proposed action may involve construction that continues for more than one year or in multiple phases.	D1e	☑	☐
f. The proposed action may result in increased erosion, whether from physical disturbance or vegetation removal (including from treatment by herbicides).	D2e, D2q	☑	☐
g. The proposed action is, or may be, located within a Coastal Erosion hazard area.	B1i	☑	☐
h. Other impacts: _____		☐	☐

2. Impact on Geological Features

The proposed action may result in the modification or destruction of, or inhibit access to, any unique or unusual land forms on the site (e.g., cliffs, dunes, minerals, fossils, caves). (See Part 1. E.2.g)

☑ NO ☐ YES

If "Yes", answer questions a - c. If "No", move on to Section 3.

	Relevant Part I Question(s)	No, or small impact may occur	Moderate to large impact may occur
a. Identify the specific land form(s) attached: _____	E2g	☐	☐
b. The proposed action may affect or is adjacent to a geological feature listed as a registered National Natural Landmark. Specific feature: _____	E3c	☐	☐
c. Other impacts: _____		☐	☐

3. Impacts on Surface Water

The proposed action may affect one or more wetlands or other surface water bodies (e.g., streams, rivers, ponds or lakes). (See Part 1. D.2, E.2.h)

☐ NO ☑ YES

If "Yes", answer questions a - l. If "No", move on to Section 4.

	Relevant Part I Question(s)	No, or small impact may occur	Moderate to large impact may occur
a. The proposed action may create a new water body.	D2b, D1h	☑	☐
b. The proposed action may result in an increase or decrease of over 10% or more than a 10 acre increase or decrease in the surface area of any body of water.	D2b	☑	☐
c. The proposed action may involve dredging more than 100 cubic yards of material from a wetland or water body.	D2a	☑	☐
d. The proposed action may involve construction within or adjoining a freshwater or tidal wetland, or in the bed or banks of any other water body.	E2h	☑	☐
e. The proposed action may create turbidity in a waterbody, either from upland erosion, runoff or by disturbing bottom sediments.	D2a, D2h	☑	☐
f. The proposed action may include construction of one or more intake(s) for withdrawal of water from surface water.	D2c	☑	☐
g. The proposed action may include construction of one or more outfall(s) for discharge of wastewater to surface water(s).	D2d	☑	☐
h. The proposed action may cause soil erosion, or otherwise create a source of stormwater discharge that may lead to siltation or other degradation of receiving water bodies.	D2e	☑	☐
i. The proposed action may affect the water quality of any water bodies within or downstream of the site of the proposed action.	E2h	☑	☐
j. The proposed action may involve the application of pesticides or herbicides in or around any water body.	D2q, E2h	☑	☐
k. The proposed action may require the construction of new, or expansion of existing, wastewater treatment facilities.	D1a, D2d	☑	☐

l. Other impacts: _____		☑	☐

4. Impact on groundwater

The proposed action may result in new or additional use of ground water, or may have the potential to introduce contaminants to ground water or an aquifer. (See Part 1. D.2.a, D.2.c, D.2.d, D.2.p, D.2.q, D.2.t)

☑ NO ☐ YES

If "Yes", answer questions a - h. If "No", move on to Section 5.

	Relevant Part I Question(s)	No, or small impact may occur	Moderate to large impact may occur
a. The proposed action may require new water supply wells, or create additional demand on supplies from existing water supply wells.	D2c	☐	☐
b. Water supply demand from the proposed action may exceed safe and sustainable withdrawal capacity rate of the local supply or aquifer. Cite Source: _____	D2c	☐	☐
c. The proposed action may allow or result in residential uses in areas without water and sewer services.	D1a, D2c	☐	☐
d. The proposed action may include or require wastewater discharged to groundwater.	D2d, E2l	☐	☐
e. The proposed action may result in the construction of water supply wells in locations where groundwater is, or is suspected to be, contaminated.	D2c, E1f, E1g, E1h	☐	☐
f. The proposed action may require the bulk storage of petroleum or chemical products over ground water or an aquifer.	D2p, E2l	☐	☐
g. The proposed action may involve the commercial application of pesticides within 100 feet of potable drinking water or irrigation sources.	E2h, D2q, E2l, D2c	☐	☐
h. Other impacts: _____		☐	☐

5. Impact on Flooding

The proposed action may result in development on lands subject to flooding. (See Part 1. E.2)

☐ NO ☑ YES

If "Yes", answer questions a - g. If "No", move on to Section 6.

	Relevant Part I Question(s)	No, or small impact may occur	Moderate to large impact may occur
a. The proposed action may result in development in a designated floodway.	E2i	☑	☐
b. The proposed action may result in development within a 100 year floodplain.	E2j	☑	☐
c. The proposed action may result in development within a 500 year floodplain.	E2k	☑	☐
d. The proposed action may result in, or require, modification of existing drainage patterns.	D2b, D2e	☑	☐
e. The proposed action may change flood water flows that contribute to flooding.	D2b, E2i, E2j, E2k	☑	☐
f. If there is a dam located on the site of the proposed action, is the dam in need of repair, or upgrade?	E1e	☑	☐

g. Other impacts: _____		☑	☐

6. Impacts on Air

The proposed action may include a state regulated air emission source. (See Part 1. D.2.f., D.2.h, D.2.g) ☑ NO ☐ YES

If "Yes", answer questions a - f. If "No", move on to Section 7.

	Relevant Part I Question(s)	No, or small impact may occur	Moderate to large impact may occur
a. If the proposed action requires federal or state air emission permits, the action may also emit one or more greenhouse gases at or above the following levels:			
i. More than 1000 tons/year of carbon dioxide (CO_2)	D2g	☐	☐
ii. More than 3.5 tons/year of nitrous oxide (N_2O)	D2g	☐	☐
iii. More than 1000 tons/year of carbon equivalent of perfluorocarbons (PFCs)	D2g	☐	☐
iv. More than .045 tons/year of sulfur hexafluoride (SF_6)	D2g	☐	☐
v. More than 1000 tons/year of carbon dioxide equivalent of hydrochloroflourocarbons (HFCs) emissions	D2g	☐	☐
vi. 43 tons/year or more of methane	D2h	☐	☐
b. The proposed action may generate 10 tons/year or more of any one designated hazardous air pollutant, or 25 tons/year or more of any combination of such hazardous air pollutants.	D2g	☐	☐
c. The proposed action may require a state air registration, or may produce an emissions rate of total contaminants that may exceed 5 lbs. per hour, or may include a heat source capable of producing more than 10 million BTU's per hour.	D2f, D2g	☐	☐
d. The proposed action may reach 50% of any of the thresholds in "a" through "c", above.	D2g	☐	☐
e. The proposed action may result in the combustion or thermal treatment of more than 1 ton of refuse per hour.	D2s	☐	☐
f. Other impacts: _____		☐	☐

7. Impact on Plants and Animals

The proposed action may result in a loss of flora or fauna. (See Part 1. E.2. m.-q.) ☐ NO ☑ YES

If "Yes", answer questions a - j. If "No", move on to Section 8.

	Relevant Part I Question(s)	No, or small impact may occur	Moderate to large impact may occur
a. The proposed action may cause reduction in population or loss of individuals of any threatened or endangered species, as listed by New York State or the Federal government, that use the site, or are found on, over, or near the site.	E2o	☑	☐
b. The proposed action may result in a reduction or degradation of any habitat used by any rare, threatened or endangered species, as listed by New York State or the federal government.	E2o	☑	☐
c. The proposed action may cause reduction in population, or loss of individuals, of any species of special concern or conservation need, as listed by New York State or the Federal government, that use the site, or are found on, over, or near the site.	E2p	☑	☐
d. The proposed action may result in a reduction or degradation of any habitat used by any species of special concern and conservation need, as listed by New York State or the Federal government.	E2p	☑	☐

e. The proposed action may diminish the capacity of a registered National Natural Landmark to support the biological community it was established to protect.	E3c	☑	☐
f. The proposed action may result in the removal of, or ground disturbance in, any portion of a designated significant natural community. Source: _____	E2n	☑	☐
g. The proposed action may substantially interfere with nesting/breeding, foraging, or over-wintering habitat for the predominant species that occupy or use the project site.	E2m	☑	☐
h. The proposed action requires the conversion of more than 10 acres of forest, grassland or any other regionally or locally important habitat. Habitat type & information source: _____	E1b	☑	☐
i. Proposed action (commercial, industrial or recreational projects, only) involves use of herbicides or pesticides.	D2q	☑	☐
j. Other impacts: _____		☑	☐

8. Impact on Agricultural Resources

The proposed action may impact agricultural resources. (See Part 1. E.3.a. and b.) ☑ NO ☐ YES

If "Yes", answer questions a - h. If "No", move on to Section 9.

	Relevant Part I Question(s)	No, or small impact may occur	Moderate to large impact may occur
a. The proposed action may impact soil classified within soil group 1 through 4 of the NYS Land Classification System.	E2c, E3b	☐	☐
b. The proposed action may sever, cross or otherwise limit access to agricultural land (includes cropland, hayfields, pasture, vineyard, orchard, etc).	E1a, Elb	☐	☐
c. The proposed action may result in the excavation or compaction of the soil profile of active agricultural land.	E3b	☐	☐
d. The proposed action may irreversibly convert agricultural land to non-agricultural uses, either more than 2.5 acres if located in an Agricultural District, or more than 10 acres if not within an Agricultural District.	E1b, E3a	☐	☐
e. The proposed action may disrupt or prevent installation of an agricultural land management system.	El a, E1b	☐	☐
f. The proposed action may result, directly or indirectly, in increased development potential or pressure on farmland.	C2c, C3, D2c, D2d	☐	☐
g. The proposed project is not consistent with the adopted municipal Farmland Protection Plan.	C2c	☐	☐
h. Other impacts: _____		☐	☐

9. Impact on Aesthetic Resources

The land use of the proposed action are obviously different from, or are in sharp contrast to, current land use patterns between the proposed project and a scenic or aesthetic resource. (Part 1. E.1.a, E.1.b, E.3.h.)

☑ NO ☐ YES

If "Yes", answer questions a - g. If "No", go to Section 10.

	Relevant Part I Question(s)	No, or small impact may occur	Moderate to large impact may occur
a. Proposed action may be visible from any officially designated federal, state, or local scenic or aesthetic resource.	E3h	☐	☐
b. The proposed action may result in the obstruction, elimination or significant screening of one or more officially designated scenic views.	E3h, C2b	☐	☐
c. The proposed action may be visible from publicly accessible vantage points: i. Seasonally (e.g., screened by summer foliage, but visible during other seasons) ii. Year round	E3h	☐ ☐	☐ ☐
d. The situation or activity in which viewers are engaged while viewing the proposed action is: i. Routine travel by residents, including travel to and from work ii. Recreational or tourism based activities	E3h E2q, E1c	☐ ☐	☐ ☐
e. The proposed action may cause a diminishment of the public enjoyment and appreciation of the designated aesthetic resource.	E3h	☐	☐
f. There are similar projects visible within the following distance of the proposed project: 0-1/2 mile ½ -3 mile 3-5 mile 5+ mile	D1a, E1a, D1f, D1g	☐	☐
g. Other impacts: _____		☐	☐

10. Impact on Historic and Archeological Resources

The proposed action may occur in or adjacent to a historic or archaeological resource. (Part 1. E.3.e, f. and g.)

☐ NO ☑ YES

If "Yes", answer questions a - e. If "No", go to Section 11.

	Relevant Part I Question(s)	No, or small impact may occur	Moderate to large impact may occur
a. The proposed action may occur wholly or partially within, or substantially contiguous to, any buildings, archaeological site or district which is listed on the National or State Register of Historical Places, or that has been determined by the Commissioner of the NYS Office of Parks, Recreation and Historic Preservation to be eligible for listing on the State Register of Historic Places.	E3e	☑	☐
b. The proposed action may occur wholly or partially within, or substantially contiguous to, an area designated as sensitive for archaeological sites on the NY State Historic Preservation Office (SHPO) archaeological site inventory.	E3f	☑	☐
c. The proposed action may occur wholly or partially within, or substantially contiguous to, an archaeological site not included on the NY SHPO inventory. Source: _____	E3g	☑	☐

d. Other impacts: _____		☑	☐
e. If any of the above (a-d) are answered "Moderate to large impact may occur", continue with the following questions to help support conclusions in Part 3:			
i. The proposed action may result in the destruction or alteration of all or part of the site or property.	E3e, E3g, E3f	☐	☐
ii. The proposed action may result in the alteration of the property's setting or integrity.	E3e, E3f, E3g, E1a, E1b	☐	☐
iii. The proposed action may result in the introduction of visual elements which are out of character with the site or property, or may alter its setting.	E3e, E3f, E3g, E3h, C2, C3	☐	☐

11. Impact on Open Space and Recreation

The proposed action may result in a loss of recreational opportunities or a reduction of an open space resource as designated in any adopted municipal open space plan.
(See Part 1. C.2.c, E.1.c., E.2.q.)
If "Yes", answer questions a - e. If "No", go to Section 12.

☑ NO ☐ YES

	Relevant Part I Question(s)	No, or small impact may occur	Moderate to large impact may occur
a. The proposed action may result in an impairment of natural functions, or "ecosystem services", provided by an undeveloped area, including but not limited to stormwater storage, nutrient cycling, wildlife habitat.	D2e, E1b E2h, E2m, E2o, E2n, E2p	☐	☐
b. The proposed action may result in the loss of a current or future recreational resource.	C2a, E1c, C2c, E2q	☐	☐
c. The proposed action may eliminate open space or recreational resource in an area with few such resources.	C2a, C2c E1c, E2q	☐	☐
d. The proposed action may result in loss of an area now used informally by the community as an open space resource.	C2c, E1c	☐	☐
e. Other impacts: _____		☐	☐

12. Impact on Critical Environmental Areas

The proposed action may be located within or adjacent to a critical environmental area (CEA). (See Part 1. E.3.d)
If "Yes", answer questions a - c. If "No", go to Section 13.

☑ NO ☐ YES

	Relevant Part I Question(s)	No, or small impact may occur	Moderate to large impact may occur
a. The proposed action may result in a reduction in the quantity of the resource or characteristic which was the basis for designation of the CEA.	E3d	☐	☐
b. The proposed action may result in a reduction in the quality of the resource or characteristic which was the basis for designation of the CEA.	E3d	☐	☐
c. Other impacts: _____		☐	☐

13. Impact on Transportation
The proposed action may result in a change to existing transportation systems. ☑ NO ☐ YES
(See Part 1. D.2.j)
If "Yes", answer questions a - f. If "No", go to Section 14.

	Relevant Part I Question(s)	No, or small impact may occur	Moderate to large impact may occur
a. Projected traffic increase may exceed capacity of existing road network.	D2j	☐	☐
b. The proposed action may result in the construction of paved parking area for 500 or more vehicles.	D2j	☐	☐
c. The proposed action will degrade existing transit access.	D2j	☐	☐
d. The proposed action will degrade existing pedestrian or bicycle accommodations.	D2j	☐	☐
e. The proposed action may alter the present pattern of movement of people or goods.	D2j	☐	☐
f. Other impacts: _____		☐	☐

14. Impact on Energy
The proposed action may cause an increase in the use of any form of energy. ☑ NO ☐ YES
(See Part 1. D.2.k)
If "Yes", answer questions a - e. If "No", go to Section 15.

	Relevant Part I Question(s)	No, or small impact may occur	Moderate to large impact may occur
a. The proposed action will require a new, or an upgrade to an existing, substation.	D2k	☐	☐
b. The proposed action will require the creation or extension of an energy transmission or supply system to serve more than 50 single or two-family residences or to serve a commercial or industrial use.	D1f, D1q, D2k	☐	☐
c. The proposed action may utilize more than 2,500 MWhrs per year of electricity.	D2k	☐	☐
d. The proposed action may involve heating and/or cooling of more than 100,000 square feet of building area when completed.	D1g	☐	☐
e. Other Impacts: _____			

15. Impact on Noise, Odor, and Light
The proposed action may result in an increase in noise, odors, or outdoor lighting. ☐ NO ☑ YES
(See Part 1. D.2.m., n., and o.)
If "Yes", answer questions a - f. If "No", go to Section 16.

	Relevant Part I Question(s)	No, or small impact may occur	Moderate to large impact may occur
a. The proposed action may produce sound above noise levels established by local regulation.	D2m	☑	☐
b. The proposed action may result in blasting within 1,500 feet of any residence, hospital, school, licensed day care center, or nursing home.	D2m, E1d	☑	☐
c. The proposed action may result in routine odors for more than one hour per day.	D2o	☑	☐

d. The proposed action may result in light shining onto adjoining properties.	D2n	☑	☐
e. The proposed action may result in lighting creating sky-glow brighter than existing area conditions.	D2n, E1a	☑	☐
f. Other impacts: _____		☐	☐

16. Impact on Human Health

The proposed action may have an impact on human health from exposure to new or existing sources of contaminants. (See Part 1.D.2.q., E.1. d. f. g. and h.) ☐ NO ☑ YES

If "Yes", answer questions a - m. If "No", go to Section 17.

	Relevant Part I Question(s)	No,or small impact may cccur	Moderate to large impact may occur
a. The proposed action is located within 1500 feet of a school, hospital, licensed day care center, group home, nursing home or retirement community.	E1d	☑	☐
b. The site of the proposed action is currently undergoing remediation.	E1g, E1h	☑	☐
c. There is a completed emergency spill remediation, or a completed environmental site remediation on, or adjacent to, the site of the proposed action.	E1g, E1h	☑	☐
d. The site of the action is subject to an institutional control limiting the use of the property (e.g., easement or deed restriction).	E1g, E1h	☑	☐
e. The proposed action may affect institutional control measures that were put in place to ensure that the site remains protective of the environment and human health.	E1g, E1h	☑	☐
f. The proposed action has adequate control measures in place to ensure that future generation, treatment and/or disposal of hazardous wastes will be protective of the environment and human health.	D2t	☑	☐
g. The proposed action involves construction or modification of a solid waste management facility.	D2q, E1f	☑	☐
h. The proposed action may result in the unearthing of solid or hazardous waste.	D2q, E1f	☑	☐
i. The proposed action may result in an increase in the rate of disposal, or processing, of solid waste.	D2r, D2s	☑	☐
j. The proposed action may result in excavation or other disturbance within 2000 feet of a site used for the disposal of solid or hazardous waste.	E1f, E1g E1h	☑	☐
k. The proposed action may result in the migration of explosive gases from a landfill site to adjacent off site structures.	E1f, E1g	☑	☐
l. The proposed action may result in the release of contaminated leachate from the project site.	D2s, E1f, D2r	☑	☐
m. Other impacts: _____		☐	☐

17. Consistency with Community Plans

The proposed action is not consistent with adopted land use plans. ☑ NO ☐ YES
(See Part 1. C.1, C.2. and C.3.)
If "Yes", answer questions a - h. If "No", go to Section 18.

	Relevant Part I Question(s)	No, or small impact may occur	Moderate to large impact may occur
a. The proposed action's land use components may be different from, or in sharp contrast to, current surrounding land use pattern(s).	C2, C3, D1a E1a, E1b	☐	☐
b. The proposed action will cause the permanent population of the city, town or village in which the project is located to grow by more than 5%.	C2	☐	☐
c. The proposed action is inconsistent with local land use plans or zoning regulations.	C2, C2, C3	☐	☐
d. The proposed action is inconsistent with any County plans, or other regional land use plans.	C2, C2	☐	☐
e. The proposed action may cause a change in the density of development that is not supported by existing infrastructure or is distant from existing infrastructure.	C3, D1c, D1d, D1f, D1d, Elb	☐	☐
f. The proposed action is located in an area characterized by low density development that will require new or expanded public infrastructure.	C4, D2c, D2d D2j	☐	☐
g. The proposed action may induce secondary development impacts (e.g., residential or commercial development not included in the proposed action)	C2a	☐	☐
h. Other: _____		☐	☐

18. Consistency with Community Character

The proposed project is inconsistent with the existing community character. ☑ NO ☐ YES
(See Part 1. C.2, C.3, D.2, E.3)
If "Yes", answer questions a - g. If "No", proceed to Part 3.

	Relevant Part I Question(s)	No, or small impact may occur	Moderate to large impact may occur
a. The proposed action may replace or eliminate existing facilities, structures, or areas of historic importance to the community.	E3e, E3f, E3g	☐	☐
b. The proposed action may create a demand for additional community services (e.g. schools, police and fire)	C4	☐	☐
c. The proposed action may displace affordable or low-income housing in an area where there is a shortage of such housing.	C2, C3, D1f D1g, E1a	☐	☐
d. The proposed action may interfere with the use or enjoyment of officially recognized or designated public resources.	C2, E3	☐	☐
e. The proposed action is inconsistent with the predominant architectural scale and character.	C2, C3	☐	☐
f. Proposed action is inconsistent with the character of the existing natural landscape.	C2, C3 E1a, E1b E2g, E2h	☐	☐
g. Other impacts: _____		☐	☐

PRINT FULL FORM

Instructions for Completing Part 1

Part 1 is to be completed by the applicant or project sponsor. Responses become part of the application for approval or funding, are subject to public review, and may be subject to further verification.

Complete Part 1 based on information currently available. If additional research or investigation would be needed to fully respond to any item, please answer as thoroughly as possible based on current information; indicate whether missing information does not exist, or is not reasonably available to the sponsor; and, when possible, generally describe work or studies which would be necessary to update or fully develop that information.

Applicants/sponsors must complete all items in Sections A & B. In Sections C, D & E, most items contain an initial question that must be answered either "Yes" or "No". If the answer to the initial question is "Yes", complete the sub-questions that follow. If the answer to the initial question is "No", proceed to the next question. Section F allows the project sponsor to identify and attach any additional information. Section G requires the name and signature of the applicant or project sponsor to verify that the information contained in Part 1is accurate and complete.

A. Project and Applicant/Sponsor Information.

Name of Action or Project: Living with the Bay Stormwater Project: Smith Pond Rehabilitation		
Project Location (describe, and attach a general location map): Village of Rockville Centre at Morgan Days Park, Nassau County, New York (See location maps)		
Brief Description of Proposed Action (include purpose or need): Please see Attachment A for a more detailed project description and Attachment B for the proposed project site plans. The purpose of the LWTB Stormwater Project is to increase community resilience by mitigating local risks from flooding, while incorporating environmental benefits such as water quality improvements, ecological restoration, erosion control, and recreational opportunities. The purpose of the proposed Smith Pond Rehabilitation, as a component of the LWTB Stormwater Project under the LWTB Project and Resiliency Strategy, is to provide resiliency interventions, such as habitat restoration and improved public access. The project is needed to address the pond's excessive weed growth that are currently affecting aquatic life and recreational uses; protect the area from storm surges and flooding; repair the pond weir that current allows for groundwater excretion and impedes fish movement; and ease public access to the area.		
Name of Applicant/Sponsor: Matt Accardi, Governor's Office of Storm Recovery (GOSR)	Telephone: (212) 480-6265 E-Mail: Matt.Accardi@stormrecovery.ny.gov	
Address: 25 Beaver Street, 5th Floor		
City/PO: New York	State: New York	Zip Code: 10004
Project Contact (if not same as sponsor; give name and title/role): Same as Applicant	Telephone: E-Mail:	
Address:		
City/PO:	State:	Zip Code:
Property Owner (if not same as sponsor): Gwynne Feiner / Suzanne M. Sullivan	Telephone: 516-678-9288 / 516-678-9244 E-Mail: gfeiner@RVCNY.US / sullivan@rvcny.us	
Address: 110 Maple Ave		
City/PO: Village of Rockville Centre	State: New York	Zip Code: 11570

B. Government Approvals

B. Government Approvals, Funding, or Sponsorship. ("Funding" includes grants, loans, tax relief, and any other forms of financial assistance.)

Government Entity	If Yes: Identify Agency and Approval(s) Required	Application Date (Actual or projected)
a. City Counsel, Town Board, or Village Board of Trustees ☐Yes ☑No		
b. City, Town or Village Planning Board or Commission ☐Yes ☑No		
c. City, Town or Village Zoning Board of Appeals ☐Yes ☑No		
d. Other local agencies ☐Yes ☑No		
e. County agencies ☐Yes ☑No		
f. Regional agencies ☐Yes ☑No		
g. State agencies ☑Yes ☐No	See Attachment A	
h. Federal agencies ☑Yes ☐No	See Attachment A	

i. Coastal Resources.

i. Is the project site within a Coastal Area, or the waterfront area of a Designated Inland Waterway? ☐Yes ☑No

ii. Is the project site located in a community with an approved Local Waterfront Revitalization Program? ☐Yes ☑No

iii. Is the project site within a Coastal Erosion Hazard Area? ☐Yes ☑No

C. Planning and Zoning

C.1. Planning and zoning actions.

Will administrative or legislative adoption, or amendment of a plan, local law, ordinance, rule or regulation be the only approval(s) which must be granted to enable the proposed action to proceed? ☐Yes ☑No

- **If Yes,** complete sections C, F and G.
- **If No,** proceed to question C.2 and complete all remaining sections and questions in Part 1

C.2. Adopted land use plans.

a. Do any municipally- adopted (city, town, village or county) comprehensive land use plan(s) include the site where the proposed action would be located? ☑Yes ☐No

If Yes, does the comprehensive plan include specific recommendations for the site where the proposed action would be located? ☐Yes ☑No

b. Is the site of the proposed action within any local or regional special planning district (for example: Greenway; Brownfield Opportunity Area (BOA); designated State or Federal heritage area; watershed management plan; or other?) ☑Yes ☐No

If Yes, identify the plan(s):

Nassau County Stormwater Management Program

c. Is the proposed action located wholly or partially within an area listed in an adopted municipal open space plan, or an adopted municipal farmland protection plan? ☐Yes ☑No

If Yes, identify the plan(s):

C.3. Zoning

a. Is the site of the proposed action located in a municipality with an adopted zoning law or ordinance. ☑ Yes ☐ No
If Yes, what is the zoning classification(s) including any applicable overlay district?
Rockville Centre has an adopted ordinance. No classification shown on map; the project would not change the site use, which is consistent with existing regulations.

b. Is the use permitted or allowed by a special or conditional use permit? N/A ☐ Yes ☐ No

c. Is a zoning change requested as part of the proposed action? ☐ Yes ☑ No
If Yes,
i. What is the proposed new zoning for the site? _____

C.4. Existing community services.

a. In what school district is the project site located? Malverne Union Free School District; Rockville Centre Union Free School District

b. What police or other public protection forces serve the project site?
Rockville Centre Police Department

c. Which fire protection and emergency medical services serve the project site?
Rockville Centre Fire Department

d. What parks serve the project site?
Morgan Days Park

D. Project Details

D.1. Proposed and Potential Development

a. What is the general nature of the proposed action (e.g., residential, industrial, commercial, recreational; if mixed, include all components)? Improvements to an existing recreational facility

b. a. Total acreage of the site of the proposed action? 45.34 acres
b. Total acreage to be physically disturbed? 25.83 acres
c. Total acreage (project site and any contiguous properties) owned or controlled by the applicant or project sponsor? 0 acres

c. Is the proposed action an expansion of an existing project or use? ☐ Yes ☑ No
i. If Yes, what is the approximate percentage of the proposed expansion and identify the units (e.g., acres, miles, housing units, square feet)? % _____ Units: _____

d. Is the proposed action a subdivision, or does it include a subdivision? ☐ Yes ☑ No
If Yes,
i. Purpose or type of subdivision? (e.g., residential, industrial, commercial; if mixed, specify types)
ii. Is a cluster/conservation layout proposed? ☐ Yes ☐ No
iii. Number of lots proposed? _____
iv. Minimum and maximum proposed lot sizes? Minimum _____ Maximum _____

e. Will the proposed action be constructed in multiple phases? ☑ Yes ☐ No
i. If No, anticipated period of construction: _____ months
ii. If Yes:
- Total number of phases anticipated 2
- Anticipated commencement date of phase 1 (including demolition) 10 month 2020 year
- Anticipated completion date of final phase SPG month 2022 year
- Generally describe connections or relationships among phases, including any contingencies where progress of one phase may determine timing or duration of future phases:

Construction would start in fall of 2020 (October target) with the weir. Remaining work to begin in the Spring. Total construction time roughly 1.5 years ending in Spring 2022. The project would not cut trees between June 1 and June 30, and would not install any coffer dams between March 1 and June 30.

f. Does the project include new residential uses? ☐Yes ☑No
If Yes, show numbers of units proposed.

	One Family	Two Family	Three Family	Multiple Family (four or more)
Initial Phase	_____	_____	_____	_____
At completion of all phases	_____	_____	_____	_____

g. Does the proposed action include new non-residential construction (including expansions)? ☐Yes ☑No
If Yes,
i. Total number of structures _____
ii. Dimensions (in feet) of largest proposed structure: _____height; _____width; and _____ length
iii. Approximate extent of building space to be heated or cooled: _____ square feet

h. Does the proposed action include construction or other activities that will result in the impoundment of any liquids, such as creation of a water supply, reservoir, pond, lake, waste lagoon or other storage? ☐Yes ☑No
If Yes,
i. Purpose of the impoundment: _____
ii. If a water impoundment, the principal source of the water: ☐ Ground water ☐ Surface water streams ☐Other specify:
_____
iii. If other than water, identify the type of impounded/contained liquids and their source.
_____
iv. Approximate size of the proposed impoundment. Volume: _____ million gallons; surface area: _____ acres
v. Dimensions of the proposed dam or impounding structure: _____ height; _____ length
vi. Construction method/materials for the proposed dam or impounding structure (e.g., earth fill, rock, wood, concrete):
_____

D.2. Project Operations

a. Does the proposed action include any excavation, mining, or dredging, during construction, operations, or both? ☑Yes ☐No
(Not including general site preparation, grading or installation of utilities or foundations where all excavated materials will remain onsite)
If Yes:
i .What is the purpose of the excavation or dredging? Excavation for the fish ladder below the water line. No excavation for sheet pile flood walls.
ii. How much material (including rock, earth, sediments, etc.) is proposed to be removed from the site?
- Volume (specify tons or cubic yards): 4928 tons
- Over what duration of time? 1 year

iii. Describe nature and characteristics of materials to be excavated or dredged, and plans to use, manage or dispose of them.
Excavated material from the fish ladder is potentially contaminated - testing and off-site disposal by the contractor to a licensed facility. Some material would be pulled from sedimentation below the weir that has settled on top of the concrete pad below the weir.
iv. Will there be onsite dewatering or processing of excavated materials? ☑Yes ☐No
If yes, describe. The receiving channel pad must be dewatered for surrounding proposed work. The contractor shall size the system to not exceed 45 GPM from a single source well and base on field measures flows.
v. What is the total area to be dredged or excavated? 3,790 cubic yards
vi. What is the maximum area to be worked at any one time? N/A acres
vii. What would be the maximum depth of excavation or dredging? 10.76 feet
viii. Will the excavation require blasting? ☐Yes ☑No
ix. Summarize site reclamation goals and plan: _____
_____
_____

b. Would the proposed action cause or result in alteration of, increase or decrease in size of, or encroachment into any existing wetland, waterbody, shoreline, beach or adjacent area? ☑Yes ☐No
If Yes:
i. Identify the wetland or waterbody which would be affected (by name, water index number, wetland map number or geographic description): See Attachment A and Attachment C
_____

ii. Describe how the proposed action would affect that waterbody or wetland, e.g. excavation, fill, placement of structures, or alteration of channels, banks and shorelines. Indicate extent of activities, alterations and additions in square feet or acres:
See Attachment A

iii. Will the proposed action cause or result in disturbance to bottom sediments? ☐Yes ☑No
If Yes, describe: _____

iv. Will the proposed action cause or result in the destruction or removal of aquatic vegetation? ☑Yes ☐No
If Yes:

- acres of aquatic vegetation proposed to be removed: 5.72 acres
- expected acreage of aquatic vegetation remaining after project completion: 18 acres
- purpose of proposed removal (e.g. beach clearing, invasive species control, boat access): Invasive species control
- proposed method of plant removal: Removed by mechanical means and hand pulling
- if chemical/herbicide treatment will be used, specify product(s): No chemicals or herbicides would be used in the pond

v. Describe any proposed reclamation/mitigation following disturbance: No mitigation or reclamation

c. Will the proposed action use, or create a new demand for water? ☐Yes ☑No
If Yes:

i. Total anticipated water usage/demand per day: _____ gallons/day

ii. Will the proposed action obtain water from an existing public water supply? ☐Yes ☐No
If Yes:

- Name of district or service area: _____
- Does the existing public water supply have capacity to serve the proposal? ☐Yes ☐No
- Is the project site in the existing district? ☐Yes ☐No
- Is expansion of the district needed? ☐Yes ☐No
- Do existing lines serve the project site? ☐Yes ☐No

iii. Will line extension within an existing district be necessary to supply the project? ☐Yes ☐No
If Yes:

- Describe extensions or capacity expansions proposed to serve this project: _____
- Source(s) of supply for the district: _____

iv. Is a new water supply district or service area proposed to be formed to serve the project site? ☐Yes ☐No
If, Yes:

- Applicant/sponsor for new district: _____
- Date application submitted or anticipated: _____
- Proposed source(s) of supply for new district: _____

v. If a public water supply will not be used, describe plans to provide water supply for the project: _____

vi. If water supply will be from wells (public or private), what is the maximum pumping capacity: _____ gallons/minute.

d. Will the proposed action generate liquid wastes? ☐Yes ☑No
If Yes:

i. Total anticipated liquid waste generation per day: _____ gallons/day

ii. Nature of liquid wastes to be generated (e.g., sanitary wastewater, industrial; if combination, describe all components and approximate volumes or proportions of each): _____

iii. Will the proposed action use any existing public wastewater treatment facilities? ☐Yes ☐No
If Yes:

- Name of wastewater treatment plant to be used: _____
- Name of district: _____
- Does the existing wastewater treatment plant have capacity to serve the project? ☐Yes ☐No
- Is the project site in the existing district? ☐Yes ☐No
- Is expansion of the district needed? ☐Yes ☐No

- Do existing sewer lines serve the project site? ☐Yes ☐No
- Will a line extension within an existing district be necessary to serve the project? ☐Yes ☐No

  If Yes:
  - Describe extensions or capacity expansions proposed to serve this project: _____

iv. Will a new wastewater (sewage) treatment district be formed to serve the project site? ☐Yes ☐No

If Yes:
- Applicant/sponsor for new district: _____
- Date application submitted or anticipated: _____
- What is the receiving water for the wastewater discharge? _____

v. If public facilities will not be used, describe plans to provide wastewater treatment for the project, including specifying proposed receiving water (name and classification if surface discharge or describe subsurface disposal plans):

_____

vi. Describe any plans or designs to capture, recycle or reuse liquid waste: _____

e. Will the proposed action disturb more than one acre and create stormwater runoff, either from new point sources (i.e. ditches, pipes, swales, curbs, gutters or other concentrated flows of stormwater) or non-point source (i.e. sheet flow) during construction or post construction? ☐Yes ☑No

If Yes:

i. How much impervious surface will the project create in relation to total size of project parcel?

_____ Square feet or _____ acres (impervious surface)

_____ Square feet or _____ acres (parcel size)

ii. Describe types of new point sources. _____

iii. Where will the stormwater runoff be directed (i.e. on-site stormwater management facility/structures, adjacent properties, groundwater, on-site surface water or off-site surface waters)?

_____

- If to surface waters, identify receiving water bodies or wetlands: _____
- Will stormwater runoff flow to adjacent properties? ☐Yes ☐No

iv. Does the proposed plan minimize impervious surfaces, use pervious materials or collect and re-use stormwater? ☐Yes ☐No

f. Does the proposed action include, or will it use on-site, one or more sources of air emissions, including fuel combustion, waste incineration, or other processes or operations? ☑Yes ☐No

If Yes, identify:

i. Mobile sources during project operations (e.g., heavy equipment, fleet or delivery vehicles)

Heavy equipment for construction: trucks, bulldozer, backhoe, scraper

ii. Stationary sources during construction (e.g., power generation, structural heating, batch plant, crushers)

Generator

iii. Stationary sources during operations (e.g., process emissions, large boilers, electric generation)

None

g. Will any air emission sources named in D.2.f (above), require a NY State Air Registration, Air Facility Permit, or Federal Clean Air Act Title IV or Title V Permit? ☐Yes ☑No

If Yes:

i. Is the project site located in an Air quality non-attainment area? (Area routinely or periodically fails to meet ambient air quality standards for all or some parts of the year) ☐Yes ☐No

ii. In addition to emissions as calculated in the application, the project will generate:
- _____Tons/year (short tons) of Carbon Dioxide (CO_2)
- _____Tons/year (short tons) of Nitrous Oxide (N_2O)
- _____Tons/year (short tons) of Perfluorocarbons (PFCs)
- _____Tons/year (short tons) of Sulfur Hexafluoride (SF_6)
- _____Tons/year (short tons) of Carbon Dioxide equivalent of Hydroflourocarbons (HFCs)
- _____Tons/year (short tons) of Hazardous Air Pollutants (HAPs)

h. Will the proposed action generate or emit methane (including, but not limited to, sewage treatment plants, landfills, composting facilities)? ☐Yes ☑No

If Yes:

i. Estimate methane generation in tons/year (metric): _____

ii. Describe any methane capture, control or elimination measures included in project design (e.g., combustion to generate heat or electricity, flaring): _____

i. Will the proposed action result in the release of air pollutants from open-air operations or processes, such as quarry or landfill operations? ☐Yes ☑No

If Yes: Describe operations and nature of emissions (e.g., diesel exhaust, rock particulates/dust):

_____

j. Will the proposed action result in a substantial increase in traffic above present levels or generate substantial new demand for transportation facilities or services? ☐Yes ☑No

If Yes:

i. When is the peak traffic expected (Check all that apply): ☐ Morning ☐ Evening ☐Weekend ☐ Randomly between hours of _____ to _____.

ii. For commercial activities only, projected number of truck trips/day and type (e.g., semi trailers and dump trucks): _____

iii. Parking spaces: Existing _____ Proposed _____ Net increase/decrease _____

iv. Does the proposed action include any shared use parking? ☐Yes ☐No

v. If the proposed action includes any modification of existing roads, creation of new roads or change in existing access, describe:

vi. Are public/private transportation service(s) or facilities available within ½ mile of the proposed site? ☐Yes ☐No

vii Will the proposed action include access to public transportation or accommodations for use of hybrid, electric or other alternative fueled vehicles? ☐Yes ☐No

viii. Will the proposed action include plans for pedestrian or bicycle accommodations for connections to existing pedestrian or bicycle routes? ☐Yes ☐No

k. Will the proposed action (for commercial or industrial projects only) generate new or additional demand for energy? ☑Yes ☐No

If Yes:

i. Estimate annual electricity demand during operation of the proposed action: _____

Minimal lighting for greenway

ii. Anticipated sources/suppliers of electricity for the project (e.g., on-site combustion, on-site renewable, via grid/local utility, or other):

local utility

iii. Will the proposed action require a new, or an upgrade, to an existing substation? ☐Yes ☑No

l. Hours of operation. Answer all items which apply.

i. During Construction:

- Monday - Friday: 7AM - 6PM
- Saturday: 7AM - 6PM
- Sunday: None
- Holidays: None

ii. During Operations:

- Monday - Friday: dawn until dusk all year
- Saturday: dawn until dusk all year
- Sunday: dawn until dusk all year
- Holidays: dawn until dusk all year

m. Will the proposed action produce noise that will exceed existing ambient noise levels during construction, operation, or both? ☑ Yes ☐ No

If yes:

i. Provide details including sources, time of day and duration:

7AM-6PM weekdays and Saturdays intermittently during construction

ii. Will the proposed action remove existing natural barriers that could act as a noise barrier or screen? ☐ Yes ☑ No

Describe: _____

n. Will the proposed action have outdoor lighting? ☑ Yes ☐ No

If yes:

i. Describe source(s), location(s), height of fixture(s), direction/aim, and proximity to nearest occupied structures:

Low-level bollard lighting along greenway, installed every 25 feet on both sides of the rail, direction towards the trail and ground. Nearest occupied structure is the apartments adjacent to the site (+200 feet away). Lighting is approximately 3.5 feet above ground surface.

ii. Will proposed action remove existing natural barriers that could act as a light barrier or screen? ☐ Yes ☑ No

Describe: _____

o. Does the proposed action have the potential to produce odors for more than one hour per day? ☐ Yes ☑ No

If Yes, describe possible sources, potential frequency and duration of odor emissions, and proximity to nearest occupied structures: _____

p. Will the proposed action include any bulk storage of petroleum (combined capacity of over 1,100 gallons) or chemical products 185 gallons in above ground storage or any amount in underground storage? ☐ Yes ☑ No

If Yes:

i. Product(s) to be stored _____

ii. Volume(s) _____ per unit time _____ (e.g., month, year)

iii. Generally, describe the proposed storage facilities: _____

q. Will the proposed action (commercial, industrial and recreational projects only) use pesticides (i.e., herbicides, insecticides) during construction or operation? ☑ Yes ☐ No

If Yes:

i. Describe proposed treatment(s):

No herbicide treatment is proposed in the pond. Herbicide treatment would include foliar application for Japanese knotweed and cut-stump treatment for the invasive trees, shrubs, and some vines. There would be no spraying along the shoreline unless it is to target a specific plant.

ii. Will the proposed action use Integrated Pest Management Practices? ☑ Yes ☐ No

r. Will the proposed action (commercial or industrial projects only) involve or require the management or disposal of solid waste (excluding hazardous materials)? ☑ Yes ☐ No

If Yes:

i. Describe any solid waste(s) to be generated during construction or operation of the facility:

- Construction: 4928 tons per YEAR (unit of time)
- Operation : _____ tons per _____ (unit of time)

ii. Describe any proposals for on-site minimization, recycling or reuse of materials to avoid disposal as solid waste:

- Construction: All excavated soil shall be reused on site, unless otherwise detailed on plans.
- Operation: N/A

iii. Proposed disposal methods/facilities for solid waste generated on-site:

- Construction: All material identified for off-site disposal shall be properly tested and classified for disposal to a proper licensed facility that it is accepting of the material classified.
- Operation: N/A

s. Does the proposed action include construction or modification of a solid waste management facility? ☐ Yes ☑ No

If Yes:

i. Type of management or handling of waste proposed for the site (e.g., recycling or transfer station, composting, landfill, or other disposal activities): _____

ii. Anticipated rate of disposal/processing:

- _____ Tons/month, if transfer or other non-combustion/thermal treatment, or
- _____ Tons/hour, if combustion or thermal treatment

iii. If landfill, anticipated site life: _____ years

t. Will the proposed action at the site involve the commercial generation, treatment, storage, or disposal of hazardous waste? ☐ Yes ☑ No

If Yes:

i. Name(s) of all hazardous wastes or constituents to be generated, handled or managed at facility: _____

ii. Generally describe processes or activities involving hazardous wastes or constituents: _____

iii. Specify amount to be handled or generated _____ tons/month

iv. Describe any proposals for on-site minimization, recycling or reuse of hazardous constituents: _____

v. Will any hazardous wastes be disposed at an existing offsite hazardous waste facility? ☐ Yes ☐ No

If Yes: provide name and location of facility: _____

If No: describe proposed management of any hazardous wastes which will not be sent to a hazardous waste facility: _____

E. Site and Setting of Proposed Action

E.1. Land uses on and surrounding the project site

a. Existing land uses.

i. Check all uses that occur on, adjoining and near the project site.

☑ Urban ☐ Industrial ☑ Commercial ☑ Residential (suburban) ☐ Rural (non-farm)

☑ Forest ☐ Agriculture ☑ Aquatic ☑ Other (specify): Recreational

ii. If mix of uses, generally describe:

The site is bordered by commercial uses to the south, Ocean Avenue to the west and residential properties to the east. The west side of Morgan Days Park is undeveloped and completely vegetated with forested habitat.

b. Land uses and covertypes on the project site.

Land use or Covertype	Current Acreage	Acreage After Project Completion	Change (Acres +/-)
• Roads, buildings, and other paved or impervious surfaces	2.24 acres	1.05 acres	- 1.19
• Forested	21.70 acres	21.314 acres	- 0.386
• Meadows, grasslands or brushlands (non-agricultural, including abandoned agricultural)			
• Agricultural (includes active orchards, field, greenhouse etc.)			
• Surface water features (lakes, ponds, streams, rivers, etc.)	24.68 acres	24.68 acres	0
• Wetlands (freshwater or tidal)	27.78 acres	27.771 acres	- 0.009
• Non-vegetated (bare rock, earth or fill)	0 acres	1.53 acres	+ 1.53
• Other Describe: _____			

c. Is the project site presently used by members of the community for public recreation? ☑ Yes ☐ No

i. If Yes: explain: Site used for pond: birdwatching, fishing, nature walks

d. Are there any facilities serving children, the elderly, people with disabilities (e.g., schools, hospitals, licensed day care centers, or group homes) within 1500 feet of the project site? ☑ Yes ☐ No

If Yes,

i. Identify Facilities:

Rockville Centre Pediatrics, LLP; Rockville Centre Headstart

e. Does the project site contain an existing dam? ☑ Yes ☐ No

If Yes:

i. Dimensions of the dam and impoundment:

- Dam height: 5.30-5.39 feet
- Dam length: 69 feet
- Surface area: 0.03 acres
- Volume impounded: 131.91 gallons OR acre-feet

ii. Dam's existing hazard classification: Class A

iii. Provide date and summarize results of last inspection:

No inspection was completed.

f. Has the project site ever been used as a municipal, commercial or industrial solid waste management facility, or does the project site adjoin property which is now, or was at one time, used as a solid waste management facility? ☐ Yes ☑ No

If Yes:

i. Has the facility been formally closed? ☐ Yes ☐ No

- If yes, cite sources/documentation: _____

ii. Describe the location of the project site relative to the boundaries of the solid waste management facility: _____

iii. Describe any development constraints due to the prior solid waste activities: _____

g. Have hazardous wastes been generated, treated and/or disposed of at the site, or does the project site adjoin property which is now or was at one time used to commercially treat, store and/or dispose of hazardous waste? ☐ Yes ☑ No

If Yes:

i. Describe waste(s) handled and waste management activities, including approximate time when activities occurred: _____

h. Potential contamination history. Has there been a reported spill at the proposed project site, or have any remedial actions been conducted at or adjacent to the proposed site? ☑ Yes ☐ No

If Yes:

i. Is any portion of the site listed on the NYSDEC Spills Incidents database or Environmental Site Remediation database? Check all that apply: ☐ Yes ☑ No

- ☐ Yes – Spills Incidents database — Provide DEC ID number(s): _____
- ☐ Yes – Environmental Site Remediation database — Provide DEC ID number(s): _____
- ☑ Neither database

ii. If site has been subject of RCRA corrective activities, describe control measures: _____

N/A

iii. Is the project within 2000 feet of any site in the NYSDEC Environmental Site Remediation database? ☑ Yes ☐ No

If yes, provide DEC ID number(s): 130181, C130140, C130140A, 130082

iv. If yes to (i), (ii) or (iii) above, describe current status of site(s):

130181 -- no further investigation is warranted, release letter on October 14, 2014; C130140 -- Site completion date: 12/19/2011; 130082 -- no compounds exceed the guidance values. Sampling results indicate soil vapor intrusion is not a concern for off-site buildings; C130140A -- An off-site investigation is currently planned for the area south of the Darby Site.

v. Is the project site subject to an institutional control limiting property uses? ☐ Yes ☑ No

- If yes, DEC site ID number: _____
- Describe the type of institutional control (e.g., deed restriction or easement): _____
- Describe any use limitations: _____
- Describe any engineering controls: _____
- Will the project affect the institutional or engineering controls in place? ☐ Yes ☐ No
- Explain: _____

E.2. Natural Resources On or Near Project Site

a. What is the average depth to bedrock on the project site? 1,200 feet

b. Are there bedrock outcroppings on the project site? ☐ Yes ☑ No
If Yes, what proportion of the site is comprised of bedrock outcroppings? _____ %

c. Predominant soil type(s) present on project site:

Ue, Udipsamments, wet substratum	17 %
Su, Sudbury sandy loam	12 %
Uf, Udorthents, refuse substratum	6 %

d. What is the average depth to the water table on the project site? Average: 5 feet

e. Drainage status of project site soils:
- ☐ Well Drained: 8.44 % of site
- ☐ Moderately Well Drained: 41.95 % of site
- ☐ Poorly Drained 5.93 % of site

f. Approximate proportion of proposed action site with slopes:
- ☑ 0-10%: 100 % of site
- ☐ 10-15%: _____ % of site
- ☐ 15% or greater: _____ % of site

g. Are there any unique geologic features on the project site? ☐ Yes ☑ No
If Yes, describe: _____

h. Surface water features.

i. Does any portion of the project site contain wetlands or other waterbodies (including streams, rivers, ponds or lakes)? ☑ Yes ☐ No

ii. Do any wetlands or other waterbodies adjoin the project site? ☑ Yes ☐ No

If Yes to either *i* or *ii*, continue. If No, skip to E.2.i.

iii. Are any of the wetlands or waterbodies within or adjoining the project site regulated by any federal, state or local agency? ☑ Yes ☐ No

iv. For each identified regulated wetland and waterbody on the project site, provide the following information:

- Streams: Name See Attachment A and Attachment C Classification _____
- Lakes or Ponds: Name _____ Classification _____
- Wetlands: Name _____ Approximate Size _____
- Wetland No. (if regulated by DEC) _____

v. Are any of the above water bodies listed in the most recent compilation of NYS water quality-impaired waterbodies? ☐ Yes ☑ No

If yes, name of impaired water body/bodies and basis for listing as impaired: _____

i. Is the project site in a designated Floodway? ☐ Yes ☑ No

j. Is the project site in the 100-year Floodplain? ☑ Yes ☐ No

k. Is the project site in the 500-year Floodplain? ☐ Yes ☑ No

l. Is the project site located over, or immediately adjoining, a primary, principal or sole source aquifer? ☑ Yes ☐ No
If Yes:

i. Name of aquifer: Nassau-Suffolk Sole-Source Aquifer

m. Identify the predominant wildlife species that occupy or use the project site:

White perch (Morone americana) | Yellow perch (Perca flavescens) | Brant (Branta bernicla)
Largemouth bass (Micropterus salmoies | Gray squirrel (Sciurus carolinensis) | Raccoon (Procyon lotor)

n. Does the project site contain a designated significant natural community? ☐ Yes ☑ No

If Yes:

i. Describe the habitat/community (composition, function, and basis for designation): _____

ii. Source(s) of description or evaluation: _____

iii. Extent of community/habitat:

- Currently: _____ acres
- Following completion of project as proposed: _____ acres
- Gain or loss (indicate + or -): _____ acres

o. Does project site contain any species of plant or animal that is listed by the federal government or NYS as endangered or threatened, or does it contain any areas identified as habitat for an endangered or threatened species? ☑ Yes ☐ No

If Yes:

i. Species and listing (endangered or threatened): _____

Northern long-eared bat (threatened), piping plover (threatened), red knot (threatened), roseate tern (endangered), sandplain gerardia (endangered), seabeach amarath (threatened)

p. Does the project site contain any species of plant or animal that is listed by NYS as rare, or as a species of special concern? ☑ Yes ☐ No

If Yes:

i. Species and listing: _____

Two rare species: Seaside dragonlet (Erythrodiplax berenice) and Rambur's forktail (Ischnura ramburii)

q. Is the project site or adjoining area currently used for hunting, trapping, fishing or shell fishing? ☑ Yes ☐ No

If yes, give a brief description of how the proposed action may affect that use: _____

Improve fishing by removing invasive aquatic vegetation and installing fish ladder, and improve access to fishing by clearing overgrown vegetation

E.3. Designated Public Resources On or Near Project Site

a. Is the project site, or any portion of it, located in a designated agricultural district certified pursuant to Agriculture and Markets Law, Article 25-AA, Section 303 and 304? ☐ Yes ☑ No

If Yes, provide county plus district name/number: _____

b. Are agricultural lands consisting of highly productive soils present? ☐ Yes ☑ No

i. If Yes: acreage(s) on project site? _____

ii. Source(s) of soil rating(s): _____

c. Does the project site contain all or part of, or is it substantially contiguous to, a registered National Natural Landmark? ☐ Yes ☑ No

If Yes:

i. Nature of the natural landmark: ☐ Biological Community ☐ Geological Feature

ii. Provide brief description of landmark, including values behind designation and approximate size/extent: _____

d. Is the project site located in or does it adjoin a state listed Critical Environmental Area? ☐ Yes ☑ No

If Yes:

i. CEA name: _____

ii. Basis for designation: _____

iii. Designating agency and date: _____

e. Does the project site contain, or is it substantially contiguous to, a building, archaeological site, or district which is listed on the National or State Register of Historic Places, or that has been determined by the Commissioner of the NYS Office of Parks, Recreation and Historic Preservation to be eligible for listing on the State Register of Historic Places? ☑ Yes ☐ No

If Yes:

i. Nature of historic/archaeological resource: ☐ Archaeological Site ☑ Historic Building or District

ii. Name: Historic Site-Rockville Cemetery and Mariners Monument / Historic Site-Mexico-Bristol Monument

iii. Brief description of attributes on which listing is based:

The cemetery was established in 1791. It contains the Mexico-Bristol Monument, commemorating a maritime shipwreck.

f. Is the project site, or any portion of it, located in or adjacent to an area designated as sensitive for archaeological sites on the NY State Historic Preservation Office (SHPO) archaeological site inventory? ☐ Yes ☑ No

g. Have additional archaeological or historic site(s) or resources been identified on the project site? ☑ Yes ☐ No

If Yes:

i. Describe possible resource(s): See Attachment A

ii. Basis for identification:

h. Is the project site within fives miles of any officially designated and publicly accessible federal, state, or local scenic or aesthetic resource? ☑ Yes ☐ No

If Yes:

i. Identify resource: Southern State Parkway

ii. Nature of, or basis for, designation (e.g., established highway overlook, state or local park, state historic trail or scenic byway, etc.): Scenic Byway

iii. Distance between project and resource: 1.3 miles.

i. Is the project site located within a designated river corridor under the Wild, Scenic and Recreational Rivers Program 6 NYCRR 666? ☐ Yes ☑ No

If Yes:

i. Identify the name of the river and its designation:

ii. Is the activity consistent with development restrictions contained in 6NYCRR Part 666? ☐ Yes ☐ No

F. Additional Information

Attach any additional information which may be needed to clarify your project.

If you have identified any adverse impacts which could be associated with your proposal, please describe those impacts plus any measures which you propose to avoid or minimize them.

G. Verification

I certify that the information provided is true to the best of my knowledge.

Applicant/Sponsor Name Matt Accardi, GOSR Date 9/15/2020

Signature _____ Title Assistant General Counsel

PRINT FORM

Page intentionally left blank

EAF Mapper Summary Report

Wednesday, April 29, 2020 11:42 AM

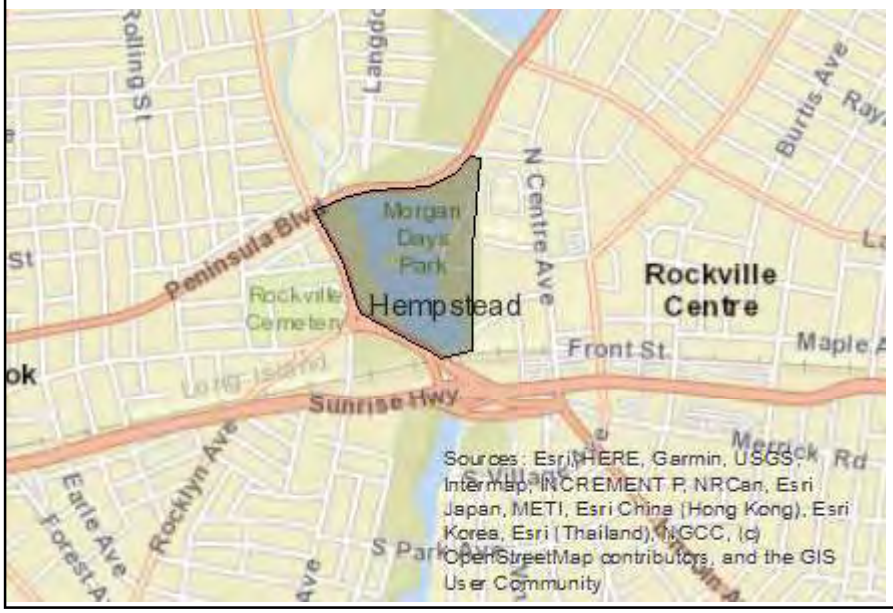

Disclaimer: The EAF Mapper is a screening tool intended to assist project sponsors and reviewing agencies in preparing an environmental assessment form (EAF). Not all questions asked in the EAF are answered by the EAF Mapper. Additional information on any EAF question can be obtained by consulting the EAF Workbooks. Although the EAF Mapper provides the most up-to-date digital data available to DEC, you may also need to contact local or other data sources in order to obtain data not provided by the Mapper. Digital data is not a substitute for agency determinations.

B.i.i [Coastal or Waterfront Area]	No
B.i.ii [Local Waterfront Revitalization Area]	No
C.2.b. [Special Planning District]	Yes - Digital mapping data are not available for all Special Planning Districts. Refer to EAF Workbook.
C.2.b. [Special Planning District - Name]	Remediaton Sites:C130140A
E.1.h [DEC Spills or Remediation Site - Potential Contamination History]	Yes - Digital mapping data for Spills Incidents are not available for this location. Refer to EAF Workbook.
E.1.h.i [DEC Spills or Remediation Site - Listed]	Yes
E.1.h.i [DEC Spills or Remediation Site - Environmental Site Remediation Database]	Yes
E.1.h.i [DEC Spills or Remediation Site - DEC ID Number]	C130140A
E.1.h.iii [Within 2,000' of DEC Remediation Site]	Yes
E.1.h.iii [Within 2,000' of DEC Remediation Site - DEC ID]	C130140A, 130082, 130181
E.2.g [Unique Geologic Features]	No
E.2.h.i [Surface Water Features]	Yes
E.2.h.ii [Surface Water Features]	Yes
E.2.h.iii [Surface Water Features]	Yes - Digital mapping information on local and federal wetlands and waterbodies is known to be incomplete. Refer to EAF Workbook.
E.2.h.iv [Surface Water Features - Stream Name]	885-176, 885-180, 885-184, 885-181
E.2.h.iv [Surface Water Features - Stream Classification]	SC
E.2.h.iv [Surface Water Features - Lake/Pond Name]	885-180

E.2.h.iv [Surface Water Features - Lake/Pond Classification]	C
E.2.h.iv [Surface Water Features - Wetlands Name]	Federal Waters, NYS Wetland
E.2.h.iv [Surface Water Features - Wetlands Size]	NYS Wetland (in acres):90.1
E.2.h.iv [Surface Water Features - DEC Wetlands Number]	L-3
E.2.h.v [Impaired Water Bodies]	Yes
E.2.h.v [Impaired Water Bodies - Name and Basis for Listing]	Name - Pollutants - Uses:Smith Pond – Pesticides;Problem Species – Fish Consumption;Habitat/Hydrolgy
E.2.i. [Floodway]	No
E.2.j. [100 Year Floodplain]	Yes
E.2.k. [500 Year Floodplain]	No
E.2.l. [Aquifers]	Yes
E.2.l. [Aquifer Names]	Sole Source Aquifer Names:Nassau-Suffolk SSA
E.2.n. [Natural Communities]	No
E.2.o. [Endangered or Threatened Species]	No
E.2.p. [Rare Plants or Animals]	No
E.3.a. [Agricultural District]	No
E.3.c. [National Natural Landmark]	No
E.3.d [Critical Environmental Area]	No
E.3.e. [National or State Register of Historic Places or State Eligible Sites]	Yes - Digital mapping data for archaeological site boundaries are not available. Refer to EAF Workbook.
E.3.e.ii [National or State Register of Historic Places or State Eligible Sites - Name]	Rockville Cemetery & Mariner's Monument
E.3.f. [Archeological Sites]	Yes
E.3.i. [Designated River Corridor]	No

Page intentionally left blank

ATTACHMENT A:

Additional Details

Smith Pond Rehabilitation

Page intentionally left blank

A. Project and Application Sponsor Information

Brief Description of the Proposed Action

Smith Pond is the confluence point of two primary drainage branches, Pines Brook from the northwest and Mill River from the northeast. The pond also connects an upstream freshwater system to a downstream tidal and saltwater system. The pond collects flow and nutrient loads for the entire watershed. The low-lying areas along the east and west banks are subject to flooding during 25-year and larger storm events. The Smith Pond component would address the pond's high nutrient loads, silt, sedimentation, and excessive weed growth that are currently affecting aquatic life and recreational uses; protect the area from storm surges and flooding; complete structural repairs to the pond weir that currently allows for groundwater excretion and impedes fish movement; and ease public access to the area.

The Smith Pond component site is located in the Village of Rockville Centre at Morgan Days Park. The site is bordered by Merrick Road and the Long Island Rail Road to the south, Ocean Avenue to the west, Peninsula Boulevard to the north, and residential properties to the east. Morgan Days Park includes Smith Pond and a concrete-timber weir in its southern outlet. Additionally, the park contains two parking lots, paved and unpaved paths, overlooks, tennis courts, a baseball field, and other site amenities. The west side of Morgan Days Park is undeveloped and completely vegetated with forested habitat. Most public use occurs on the east side of the pond.

The pond is overgrown with aquatic plants and areas of vegetation containing invasive, non-native species that affect the natural balance of flora and fauna in the park. Sediment has accumulated in the pond, which has decreased its depth (resulting in a shallower pond) and led to an overabundance of aquatic plants. During a 25-year storm event (10.8 feet above sea level [asl]), as well as during larger storm events, the water level in the pond rises such that it floods adjacent roadways and properties near Merrick Road and on the east side of Morgan Days Park.

Two overlook areas are provided along the pond shoreline—a newly constructed pond overlook deck located along the eastern shore near the basketball courts and a paved overlook area located on the northeast bank of the pond above the Mill River inflow point. The eastern overlook is a newer wood decking structure in good condition that includes interpretive signs and bollard lighting on the trail leading up to it. The northeast overlook area consists of deteriorated pavement and lacks railings or a landing to allow for comfortable and safe public viewing. Both overlooks are connected to a series of paths provided for pedestrian use. The existing paths consist of approximately 1,825 feet of 6-foot wide asphalt pavement and dirt. This network of paths is limited, and some of the dirt paths are narrow and overgrown, making passage nearly impossible, especially in the summer when vegetative growth is at its highest.

The weir that serves Smith Pond is more than 50 years old and needs repair to ensure its longevity. The receiving channel consists of multiple concrete pads with cracks. There is no passage for fish around the weir. As such, it impedes river herring that historically traveled northward up the Mill River to spawn.

The two parking lots are located on the east side of Morgan Days Park at Maine Avenue to the north and Nassau Street to the south. They contain 70 and 75 spaces, respectively. Untreated and uncontrolled runoff from these parking lots drains westward through the park and into the pond, transporting accumulated sediments and pollutants from the lots into the river.

Proposed Improvements

The proposed improvements include installation and construction of floodwalls and a floodgate, improvements to the access road to the existing weir, rehabilitation of the weir and surrounding area, and installation of a fish ladder. Additionally, porous pavement parking lots, greenway path enhancements, and improvements at the northern overlook and the culvert headwall are proposed. After invasive plant species are removed, native vegetation would be planted. Further description of each element is below.

Floodwall and Floodgate

Vinyl sheet pile floodwalls with a timber cap along Merrick Road and Claude and Nassau Streets would be installed to prevent off-site flooding for up to the 100-year storm event. A 35-foot-wide passive floodgate would be incorporated into the wall at the southern parking lot on Nassau Street, east of the weir. The gate would remain open under lower storm events to allow overland stormwater to drain into the pond. Under larger flood events (i.e., the 25-year event when waters would begin flooding the area), stormwater from the pond would flood into the gate structure, causing the gate to rise (and close) and preventing off-site flooding to neighboring infrastructure and properties. The gate foundation would be constructed on timber piles with a concrete cap.

Weir Enhancements and Access Road

The deteriorated timber sheeting and wall on the downstream face of the weir would receive a new concrete-block face. The adjacent timber bulkheads and piles would be removed and replaced with a new concrete bulkhead that would be tied into the weir and receiving-channel concrete slab. The receiving concrete slab would also be repaired for various cracks and splits.

Additionally, along the access road to the weir from Merrick Road, a 15-foot-wide compacted, dense-graded aggregate would be placed with a 2 percent cross slope for drainage. Minor earthwork would occur to allow the access road to act as part of the floodwall system. Approximately 75 trees would be removed during construction of the weir access road. In lieu of an additional floodgate along this access road, the profile would be modified to create a peak crest elevation that matches the top of the floodwall height to create a fully encapsulated floodwall protection system.

Fish Ladder

Improvements at Smith Pond would also include construction of a fish ladder at the weir to allow the upstream migration of adult river herring (alewife and blueback herring) for spawning in Smith Pond. This pool and chute fish ladder would operate at a range of streamflows that occur during the spring. Each pool would be 6-feet-long by 6-feet-wide with a minimum depth of 2.5 feet and a drop per pool of 0.5 feet.

Porous Pavement Parking Lots

The surfaces of the existing parking lots would be stripped and replaced with porous pavement systems designed to manage the 10-year storm event and would be pitched toward Smith Pond so events that exceed the 10-year storm capacity of the porous pavement system would drain toward the pond.

Repair of Inlet Headwall and Wing Walls

Structural repairs including tuck-pointing all exposed mortar joints, repairing stones, replacing the deteriorated wall cap, cleaning and sealing of all stone surfaces, and final cleaning would be made to the existing inlet headwall and wing walls at the northeast inlet to the pond.

Invasive Vegetation Removal

Upland/wetland invasive vegetation removal would occur annually along the north, east, and west shorelines of Smith Pond. All work in these land areas would be performed by hand and would include additional herbicide treatment and cutting to deter future growth. Removal of invasive plant species would improve the ecological health of the pond and its buffers and allow existing native plantings to thrive. Native vegetation would be replanted following completion of construction and invasive species removal. A total of 798 trees and shrubs would be planted as part of the forest enhancement and restoration and greenway plantings.

Aquatic vegetation removal of overgrown lily pads in Smith Pond would occur via mechanical methods. Most of the lily pads in the pond have been identified as native species, but they are overgrown to the point that they interfere with public use of the pond. According to the New York State Department of Environmental Conservation (NYSDEC), up to 75 percent of the total lily pad growth could be removed. Routine maintenance from the Village of Rockville Centre would be required to manage the regrowth of lily pads in areas where they have been removed. The Village of Rockville Centre would implement these operation and maintenance requirements following construction.

Greenway Enhancements

An existing paved path crosses Morgan Days Park from the southern limit of the northern parking lot to the paved area of the basketball courts and southern parking lot. Additionally, an unmaintained and overgrown dirt path runs along the eastern shoreline of Smith Pond. A new greenway would be constructed using the existing alignments of the paved and dirt pathways and would run from the northern limits of the northern parking lot along the southern shoreline of Smith Pond, with portions of the pathway returning to the open field paved pathway. The new greenway would terminate in the south at a new overlook area by the fish ladder and weir and would provide a continuous connective path from the northern limits of the site to the southern limits and connect the three proposed overlooks (two existing and one new). To implement the new greenway, the existing pathway would be cleared and grubbed to be replaced by the proposed 6-foot-wide greenway with profiles and cross slopes that would meet the requirements of the Americans with Disabilities Act (ADA). The new greenway would be constructed with a porous pavement similar to the parking lots but with reduced thicknesses.

The northern overlook area at the northeast outfall and the new southern overlook area at the weir would be connected to the greenway. These areas would be cleared and grubbed, stripped, and then resurfaced with porous pavement similar to the porous pavement used elsewhere on the greenway. Split rail fence would be constructed around the overlook area, which would face Smith Pond to the north and the fish ladder to the south, providing pedestrians with an observation location.

In addition to the new greenway and overlook enhancements, electrical conduits and wiring would be installed along the proposed greenway for low-level bollard lighting that would provide additional security features to the greenway. Conduit would also be run to various locations identified by the Village to upgrade and add additional park security cameras later.

The above portions of the greenway would be constructed as part of the Smith Pond component, but these portions of the greenway would connect to the larger proposed Mill River Greenway component. Specifically, the northern tip of the proposed greenway would connect to the middle northern portion of the Mill River Greenway component at Maine Avenue, and the southern tip of the proposed greenway would connect to the middle southern portion of the Mill River Greenway component at the end of Nassau Street.

B. Government Approvals, Funding, or Sponsorship

State agencies

- NYSDEC: Section 401 WQC, Article 15 Protection of Waters Permit, Article 24 Freshwater Wetlands, Part 661 Tidal Wetlands, SPDES
- NYS Office of Parks, Recreation, and Historic Preservation: Section 106 (will also cover 14.09)
- NYS Governor's Office of Storm Recovery: Funding/ Sponsorship, SEQRA

Federal agencies

- Environmental Protection Agency – Sole Source Aquifer
- US Fish and Wildlife Service – ESA Section 7, Fish and Wildlife Coordination Act
- National Marine Fisheries Service – ESA Section 7
- US Department of Housing and Urban Development – Funding, NEPA
- US Army Corps of Engineers – Section 404 of Clean Water Act, General Permits: Nationwide Permits 3 (Maintenance) and 27 (Aquatic Habitat Restoration, Establishment, and Enhancement Activities)

D. Project Details

D(2)(b)

See Attachment C. NWI maps lake, riverine, and freshwater pond wetlands within the Project Area. Based upon *The Classification of Wetlands and Deepwater Habitats of the United States* (Cowardin et al. 1979), Smith Pond is designated as Lacustrine, Limnetic, Unconsolidated Bottom, Permanently Flooded, Diked/Impounded (L1UBHh). Portions of the Mill River within the Project Area at the inlets and outlet of Smith Pond are classified as Riverine, Lower Perennial, Unconsolidated Bottom, Permanently Flooded (R2UBH). A freshwater pond classified as Palustrine, Unconsolidated Bottom, Permanently Flooded, Excavated (PUBHx) is mapped in the northeast corner of the Project Area.

The wetland identification number assigned to regulated NYSDEC freshwater wetlands within the Project area is L-3, and Smith Pond is classified as a Class I wetland. The Adjacent Area, which extends 100 feet from the wetland boundary, is also regulated by NYSDEC.

Approximately 29.6 acres of freshwater wetlands and 300 linear feet of ephemeral stream were delineated by Tetra Tech in 2017. The delineated wetland boundaries are depicted on the Project Design Plans. The wetlands include approximately 25.9 acres of lacustrine wetlands and 3.7 acres of palustrine wetlands. Scrub shrub dominated fringe wetlands are present along the eastern shore of Smith Pond, while forested/scrub shrub wetlands are more prevalent along the western shore. Fringe wetlands surround most of the smaller eastern island, but only occur along the northern shore of the larger western island. The fringe wetlands are approximately six feet in width; however, a wider

(approximately 200 feet wide) palustrine forested/scrub shrub/emergent community is present in the northwestern corner of Smith Pond.

The Smith Pond component would result in temporary and permanent impacts to regulated wetlands and waters. Permanent wetland impacts would be limited to approximately 0.009 acre of forested wetland for construction of the fish ladder. A total of approximately 5.7 acres of temporary impacts to regulated wetlands would result from mechanical removal of aquatic plants from Smith Pond and for construction access for the repair of the weir and bulkheads. Approximately 0.4 acre of permanent impact and approximately 0.075 acre of temporary impact to the NYSDEC regulated Adjacent Area are required for the construction of the maintenance access road for the weir, the fish ladder installation, construction of portions of the greenway path, and the removal of invasive plants and planting of native plants. Approximately 75 trees would be removed during construction of the weir access road and removal of invasive species. The Smith Pond component is subject to both state and federal regulations for activities within wetlands.

There are no federally listed or proposed threatened or endangered species under National Marine Fisheries Service jurisdiction known to occur in the Project area. The United States Fish and Wildlife Service (USFWS) Official Species List indicates that the following federally threatened and endangered species may occur within the Project area: northern long-eared bat (*Myotis septentrionalis* – threatened); piping plover (*Charadrius melodus* – threatened); red knot (*Calidris canutus rufa* – threatened); roseate tern (*Sterna dougallii* – endangered); sandplain gerardia (*Agalinis acuta* – endangered); and seabeach amaranth (*Amaranthus pumilus* –threatened). There are no critical habitats for these or any other species within the Project area. The Project area does not provide the suitable habitat for piping plover, red knot, roseate tern, sandplain gerardia, or seabeach amaranth. The Project area is not located within the vicinity of known or assumed northern long-eared bat hibernacula or maternity roosts. Northern long-eared bat may utilize forested areas within the Project area; however, they are only expected to occur as occasional transients. Tree removal would not occur during the active season/roosting season (April 1 – October 31). Outside of the active season, northern long-eared bats are in hibernation in caves and mines and would not be directly affected by tree removal activities, thereby avoiding any prohibited incidental take. Limiting tree removal activities to between November and April would also avoid disturbance to migratory birds.

Correspondence from New York Natural Heritage Program reported that there are no records of federal or state-listed animals or plants, or significant natural communities in the Project area or in its immediate vicinity. There are records of one rare species of dragonfly, seaside dragonlet (*Erythrodiplax berenice*), and one rare species of damselfly, Rambur's forktail (*Ischnura ramburii*), documented within 0.25 mile of the Project area in July 2008. The NYSDEC Environmental Resource Mapper also indicates that the Project area is in the vicinity of rare dragonflies and damselflies. The Project would not degrade or impair habitat for seaside dragonlet or Rambur's forktail. These species are very skilled fliers and if temporarily displaced during construction, seaside dragonlet and Rambur's forktail are expected to return to the site following completion of construction.

Best Management Practices (BMPs) to protect wetlands and wildlife, such as the use of a turbidity curtain, temporary cofferdam, and silt fencing would be implemented.

E. Site and Setting of Proposed Action

E(2)(h)(iv)

See Section D(2), above, regarding existing wetlands.

E(3)(g)

National Register listed properties within 1 mile of the Smith Pond Project Area are 1) Rockville Cemetery and Mariners Monument (NRHP Number: 15NR00059), 2) House at 474 Ocean Avenue (Luning House) (NRHP Number: 07NR05780), 3) United States Post Office- Rockville Centre (NRHP Number: 90NR01732), 4) House at 73 Grove Street (NRHP Number: 07NR05778), 5) House at 251 Rocklyn Avenue (Brower House) (NRHP Number: 07NR05779), and 6) Haviland-Davison Grist Mill (NRHP Number: 97PR03283). No historic structures are located within the Smith Pond project area.

Phase IA and IB Archaeological Sensitivity Assessments, Living with the Bay: Rebuild by Design, Town of Hempstead, Nassau County, New York, were completed. No archaeological sites are located within the Smith Pond project area. Archaeologists have recorded one archaeological site within a 1-mile radius of the project area. In the Cultural Resource Information System, the Smith's Pond Pump Station Site (A059-47-004), a ca. 1870 emergency pump station, is mapped adjacent to the project area.

Page intentionally left blank

ATTACHMENT B:
Project Detail Map

Page intentionally left blank

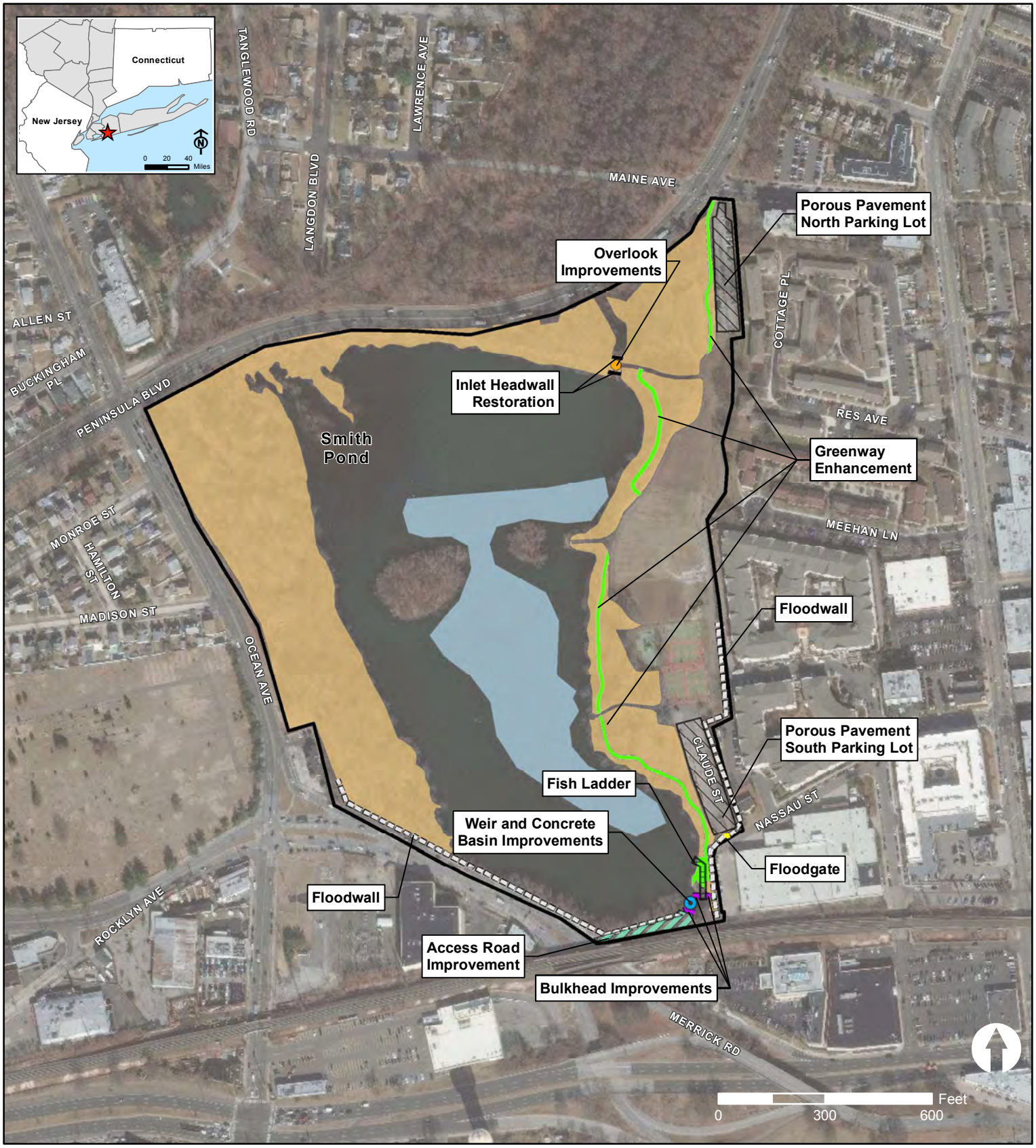

Project Area
Invasive Plant Treatment Area and Revegetation
Aquatic Plant Treatment Area
Access Road Improvement
Fish Ladder
Parking Lot
Pathway

Overlook Enhancement
Wier Improvement
Bulkhead
Flood Gate
Flood Wall
Stone Headwall

Source: NY Orthoimagery 2016

Smith Pond

Living with the Bay
Stormwater Project

Page intentionally left blank

ATTACHMENT C:
State and Federal Wetlands

Page intentionally left blank

Project Area

Stream

NWI Wetland

L1UBHh - Lacustrine, Limnetic, Unconsolidated Bottom, Permanently Flooded, Diked/Impounded
R2UBH - Riverine, Lower Perennial, Unconsolidated Bottom, Permanently Flooded
PUBHx - A freshwater pond classified as Palustrine, Unconsolidated Bottom, Permanently Flooded, Excavated

Sources: ESRI World Imagery; 2020; USFWS, NWI Wetlands, 2017.

0 200 400 Feet

NWI Wetlands

Smith Pond Rehabilitation Project

Project Area
Stream
NYSDEC Freshwater Wetland
NYSDEC Tidal Wetland (LZ - Littoral Zone)

0 200 400 Feet

NYSDEC Wetlands
Smith Pond
Rehabilitation Project

Sources: ESRI World Imagery; 2020; NYSDEC Wetlands.

Page intentionally left blank

Agency Use Only [If applicable]

Project :

Date :

Full Environmental Assessment Form
Part 2 - Identification of Potential Project Impacts

Part 2 is to be completed by the lead agency. Part 2 is designed to help the lead agency inventory all potential resources that could be affected by a proposed project or action. We recognize that the lead agency's reviewer(s) will not necessarily be environmental professionals. So, the questions are designed to walk a reviewer through the assessment process by providing a series of questions that can be answered using the information found in Part 1. To further assist the lead agency in completing Part 2, the form identifies the most relevant questions in Part 1 that will provide the information needed to answer the Part 2 question. When Part 2 is completed, the lead agency will have identified the relevant environmental areas that may be impacted by the proposed activity.

If the lead agency is a state agency **and** the action is in any Coastal Area, complete the Coastal Assessment Form before proceeding with this assessment.

Tips for completing Part 2:

- Review all of the information provided in Part 1.
- Review any application, maps, supporting materials and the Full EAF Workbook.
- Answer each of the 18 questions in Part 2.
- If you answer "**Yes**" to a numbered question, please complete all the questions that follow in that section.
- If you answer "**No**" to a numbered question, move on to the next numbered question.
- Check appropriate column to indicate the anticipated size of the impact.
- Proposed projects that would exceed a numeric threshold contained in a question should result in the reviewing agency checking the box "Moderate to large impact may occur."
- The reviewer is not expected to be an expert in environmental analysis.
- If you are not sure or undecided about the size of an impact, it may help to review the sub-questions for the general question and consult the workbook.
- When answering a question consider all components of the proposed activity, that is, the "whole action".
- Consider the possibility for long-term and cumulative impacts as well as direct impacts.
- Answer the question in a reasonable manner considering the scale and context of the project.

1. Impact on Land

Proposed action may involve construction on, or physical alteration of, the land surface of the proposed site. (See Part 1. D.1) ☐ NO ☑ YES

If "Yes", answer questions a - j. If "No", move on to Section 2.

	Relevant Part I Question(s)	No, or small impact may occur	Moderate to large impact may occur
a. The proposed action may involve construction on land where depth to water table is less than 3 feet.	E2d	☑	☐
b. The proposed action may involve construction on slopes of 15% or greater.	E2f	☑	☐
c. The proposed action may involve construction on land where bedrock is exposed, or generally within 5 feet of existing ground surface.	E2a	☑	☐
d. The proposed action may involve the excavation and removal of more than 1,000 tons of natural material.	D2a	☑	☐
e. The proposed action may involve construction that continues for more than one year or in multiple phases.	D1e	☑	☐
f. The proposed action may result in increased erosion, whether from physical disturbance or vegetation removal (including from treatment by herbicides).	D2e, D2q	☑	☐
g. The proposed action is, or may be, located within a Coastal Erosion hazard area.	B1i	☑	☐
h. Other impacts: _____		☐	☐

2. Impact on Geological Features

The proposed action may result in the modification or destruction of, or inhibit access to, any unique or unusual land forms on the site (e.g., cliffs, dunes, minerals, fossils, caves). (See Part 1. E.2.g)

☑ NO ☐ YES

If "Yes", answer questions a - c. If "No", move on to Section 3.

	Relevant Part I Question(s)	No, or small impact may occur	Moderate to large impact may occur
a. Identify the specific land form(s) attached: _____	E2g	☐	☐
b. The proposed action may affect or is adjacent to a geological feature listed as a registered National Natural Landmark. Specific feature: _____	E3c	☐	☐
c. Other impacts: _____		☐	☐

3. Impacts on Surface Water

The proposed action may affect one or more wetlands or other surface water bodies (e.g., streams, rivers, ponds or lakes). (See Part 1. D.2, E.2.h)

☐ NO ☑ YES

If "Yes", answer questions a - l. If "No", move on to Section 4.

	Relevant Part I Question(s)	No, or small impact may occur	Moderate to large impact may occur
a. The proposed action may create a new water body.	D2b, D1h	☑	☐
b. The proposed action may result in an increase or decrease of over 10% or more than a 10 acre increase or decrease in the surface area of any body of water.	D2b	☑	☐
c. The proposed action may involve dredging more than 100 cubic yards of material from a wetland or water body.	D2a	☑	☐
d. The proposed action may involve construction within or adjoining a freshwater or tidal wetland, or in the bed or banks of any other water body.	E2h	☑	☐
e. The proposed action may create turbidity in a waterbody, either from upland erosion, runoff or by disturbing bottom sediments.	D2a, D2h	☑	☐
f. The proposed action may include construction of one or more intake(s) for withdrawal of water from surface water.	D2c	☑	☐
g. The proposed action may include construction of one or more outfall(s) for discharge of wastewater to surface water(s).	D2d	☑	☐
h. The proposed action may cause soil erosion, or otherwise create a source of stormwater discharge that may lead to siltation or other degradation of receiving water bodies.	D2e	☑	☐
i. The proposed action may affect the water quality of any water bodies within or downstream of the site of the proposed action.	E2h	☑	☐
j. The proposed action may involve the application of pesticides or herbicides in or around any water body.	D2q, E2h	☑	☐
k. The proposed action may require the construction of new, or expansion of existing, wastewater treatment facilities.	D1a, D2d	☑	☐

l. Other impacts: _____		☑	☐

4. Impact on groundwater

The proposed action may result in new or additional use of ground water, or may have the potential to introduce contaminants to ground water or an aquifer. (See Part 1. D.2.a, D.2.c, D.2.d, D.2.p, D.2.q, D.2.t)

☑ NO ☐ YES

If "Yes", answer questions a - h. If "No", move on to Section 5.

	Relevant Part I Question(s)	No, or small impact may occur	Moderate to large impact may occur
a. The proposed action may require new water supply wells, or create additional demand on supplies from existing water supply wells.	D2c	☐	☐
b. Water supply demand from the proposed action may exceed safe and sustainable withdrawal capacity rate of the local supply or aquifer. Cite Source: _____	D2c	☐	☐
c. The proposed action may allow or result in residential uses in areas without water and sewer services.	D1a, D2c	☐	☐
d. The proposed action may include or require wastewater discharged to groundwater.	D2d, E2l	☐	☐
e. The proposed action may result in the construction of water supply wells in locations where groundwater is, or is suspected to be, contaminated.	D2c, E1f, E1g, E1h	☐	☐
f. The proposed action may require the bulk storage of petroleum or chemical products over ground water or an aquifer.	D2p, E2l	☐	☐
g. The proposed action may involve the commercial application of pesticides within 100 feet of potable drinking water or irrigation sources.	E2h, D2q, E2l, D2c	☐	☐
h. Other impacts: _____		☐	☐

5. Impact on Flooding

The proposed action may result in development on lands subject to flooding. (See Part 1. E.2)

☐ NO ☑ YES

If "Yes", answer questions a - g. If "No", move on to Section 6.

	Relevant Part I Question(s)	No, or small impact may occur	Moderate to large impact may occur
a. The proposed action may result in development in a designated floodway.	E2i	☑	☐
b. The proposed action may result in development within a 100 year floodplain.	E2j	☑	☐
c. The proposed action may result in development within a 500 year floodplain.	E2k	☑	☐
d. The proposed action may result in, or require, modification of existing drainage patterns.	D2b, D2e	☑	☐
e. The proposed action may change flood water flows that contribute to flooding.	D2b, E2i, E2j, E2k	☑	☐
f. If there is a dam located on the site of the proposed action, is the dam in need of repair, or upgrade?	E1e	☑	☐

g. Other impacts: _____		☑	☐

6. Impacts on Air

The proposed action may include a state regulated air emission source. (See Part 1. D.2.f., D.2.h, D.2.g) ☑ NO ☐ YES

If "Yes", answer questions a - f. If "No", move on to Section 7.

	Relevant Part I Question(s)	No, or small impact may occur	Moderate to large impact may occur
a. If the proposed action requires federal or state air emission permits, the action may also emit one or more greenhouse gases at or above the following levels:			
i. More than 1000 tons/year of carbon dioxide (CO_2)	D2g	☐	☐
ii. More than 3.5 tons/year of nitrous oxide (N_2O)	D2g	☐	☐
iii. More than 1000 tons/year of carbon equivalent of perfluorocarbons (PFCs)	D2g	☐	☐
iv. More than .045 tons/year of sulfur hexafluoride (SF_6)	D2g	☐	☐
v. More than 1000 tons/year of carbon dioxide equivalent of hydrochloroflourocarbons (HFCs) emissions	D2g	☐	☐
vi. 43 tons/year or more of methane	D2h	☐	☐
b. The proposed action may generate 10 tons/year or more of any one designated hazardous air pollutant, or 25 tons/year or more of any combination of such hazardous air pollutants.	D2g	☐	☐
c. The proposed action may require a state air registration, or may produce an emissions rate of total contaminants that may exceed 5 lbs. per hour, or may include a heat source capable of producing more than 10 million BTU's per hour.	D2f, D2g	☐	☐
d. The proposed action may reach 50% of any of the thresholds in "a" through "c", above.	D2g	☐	☐
e. The proposed action may result in the combustion or thermal treatment of more than 1 ton of refuse per hour.	D2s	☐	☐
f. Other impacts: _____		☐	☐

7. Impact on Plants and Animals

The proposed action may result in a loss of flora or fauna. (See Part 1. E.2. m.-q.) ☐ NO ☑ YES

If "Yes", answer questions a - j. If "No", move on to Section 8.

	Relevant Part I Question(s)	No, or small impact may occur	Moderate to large impact may occur
a. The proposed action may cause reduction in population or loss of individuals of any threatened or endangered species, as listed by New York State or the Federal government, that use the site, or are found on, over, or near the site.	E2o	☑	☐
b. The proposed action may result in a reduction or degradation of any habitat used by any rare, threatened or endangered species, as listed by New York State or the federal government.	E2o	☑	☐
c. The proposed action may cause reduction in population, or loss of individuals, of any species of special concern or conservation need, as listed by New York State or the Federal government, that use the site, or are found on, over, or near the site.	E2p	☑	☐
d. The proposed action may result in a reduction or degradation of any habitat used by any species of special concern and conservation need, as listed by New York State or the Federal government.	E2p	☑	☐

e. The proposed action may diminish the capacity of a registered National Natural Landmark to support the biological community it was established to protect.	E3c	☑	☐
f. The proposed action may result in the removal of, or ground disturbance in, any portion of a designated significant natural community. Source: _____	E2n	☑	☐
g. The proposed action may substantially interfere with nesting/breeding, foraging, or over-wintering habitat for the predominant species that occupy or use the project site.	E2m	☑	☐
h. The proposed action requires the conversion of more than 10 acres of forest, grassland or any other regionally or locally important habitat. Habitat type & information source: _____	E1b	☑	☐
i. Proposed action (commercial, industrial or recreational projects, only) involves use of herbicides or pesticides.	D2q	☑	☐
j. Other impacts: _____		☑	☐

8. Impact on Agricultural Resources

The proposed action may impact agricultural resources. (See Part 1. E.3.a. and b.) ☑ NO ☐ YES

If "Yes", answer questions a - h. If "No", move on to Section 9.

	Relevant Part I Question(s)	No, or small impact may occur	Moderate to large impact may occur
a. The proposed action may impact soil classified within soil group 1 through 4 of the NYS Land Classification System.	E2c, E3b	☐	☐
b. The proposed action may sever, cross or otherwise limit access to agricultural land (includes cropland, hayfields, pasture, vineyard, orchard, etc).	E1a, Elb	☐	☐
c. The proposed action may result in the excavation or compaction of the soil profile of active agricultural land.	E3b	☐	☐
d. The proposed action may irreversibly convert agricultural land to non-agricultural uses, either more than 2.5 acres if located in an Agricultural District, or more than 10 acres if not within an Agricultural District.	E1b, E3a	☐	☐
e. The proposed action may disrupt or prevent installation of an agricultural land management system.	El a, E1b	☐	☐
f. The proposed action may result, directly or indirectly, in increased development potential or pressure on farmland.	C2c, C3, D2c, D2d	☐	☐
g. The proposed project is not consistent with the adopted municipal Farmland Protection Plan.	C2c	☐	☐
h. Other impacts: _____		☐	☐

9. Impact on Aesthetic Resources

The land use of the proposed action are obviously different from, or are in sharp contrast to, current land use patterns between the proposed project and a scenic or aesthetic resource. (Part 1. E.1.a, E.1.b, E.3.h.)

☑ NO ☐ YES

If "Yes", answer questions a - g. If "No", go to Section 10.

	Relevant Part I Question(s)	No, or small impact may occur	Moderate to large impact may occur
a. Proposed action may be visible from any officially designated federal, state, or local scenic or aesthetic resource.	E3h	☐	☐
b. The proposed action may result in the obstruction, elimination or significant screening of one or more officially designated scenic views.	E3h, C2b	☐	☐
c. The proposed action may be visible from publicly accessible vantage points: i. Seasonally (e.g., screened by summer foliage, but visible during other seasons) ii. Year round	E3h	☐ ☐	☐ ☐
d. The situation or activity in which viewers are engaged while viewing the proposed action is: i. Routine travel by residents, including travel to and from work ii. Recreational or tourism based activities	E3h E2q, E1c	☐ ☐	☐ ☐
e. The proposed action may cause a diminishment of the public enjoyment and appreciation of the designated aesthetic resource.	E3h	☐	☐
f. There are similar projects visible within the following distance of the proposed project: 0-1/2 mile ½ -3 mile 3-5 mile 5+ mile	D1a, E1a, D1f, D1g	☐	☐
g. Other impacts: _____		☐	☐

10. Impact on Historic and Archeological Resources

The proposed action may occur in or adjacent to a historic or archaeological resource. (Part 1. E.3.e, f. and g.)

☐ NO ☑ YES

If "Yes", answer questions a - e. If "No", go to Section 11.

	Relevant Part I Question(s)	No, or small impact may occur	Moderate to large impact may occur
a. The proposed action may occur wholly or partially within, or substantially contiguous to, any buildings, archaeological site or district which is listed on the National or State Register of Historical Places, or that has been determined by the Commissioner of the NYS Office of Parks, Recreation and Historic Preservation to be eligible for listing on the State Register of Historic Places.	E3e	☑	☐
b. The proposed action may occur wholly or partially within, or substantially contiguous to, an area designated as sensitive for archaeological sites on the NY State Historic Preservation Office (SHPO) archaeological site inventory.	E3f	☑	☐
c. The proposed action may occur wholly or partially within, or substantially contiguous to, an archaeological site not included on the NY SHPO inventory. Source: _____	E3g	☑	☐

d. Other impacts: _____		☑	☐
e. If any of the above (a-d) are answered "Moderate to large impact may occur", continue with the following questions to help support conclusions in Part 3:			
i. The proposed action may result in the destruction or alteration of all or part of the site or property.	E3e, E3g, E3f	☐	☐
ii. The proposed action may result in the alteration of the property's setting or integrity.	E3e, E3f, E3g, E1a, E1b	☐	☐
iii. The proposed action may result in the introduction of visual elements which are out of character with the site or property, or may alter its setting.	E3e, E3f, E3g, E3h, C2, C3	☐	☐

11. Impact on Open Space and Recreation

The proposed action may result in a loss of recreational opportunities or a reduction of an open space resource as designated in any adopted municipal open space plan.
(See Part 1. C.2.c, E.1.c., E.2.q.)
If "Yes", answer questions a - e. If "No", go to Section 12.

☑ NO ☐ YES

	Relevant Part I Question(s)	No, or small impact may occur	Moderate to large impact may occur
a. The proposed action may result in an impairment of natural functions, or "ecosystem services", provided by an undeveloped area, including but not limited to stormwater storage, nutrient cycling, wildlife habitat.	D2e, E1b E2h, E2m, E2o, E2n, E2p	☐	☐
b. The proposed action may result in the loss of a current or future recreational resource.	C2a, E1c, C2c, E2q	☐	☐
c. The proposed action may eliminate open space or recreational resource in an area with few such resources.	C2a, C2c E1c, E2q	☐	☐
d. The proposed action may result in loss of an area now used informally by the community as an open space resource.	C2c, E1c	☐	☐
e. Other impacts: _____		☐	☐

12. Impact on Critical Environmental Areas

The proposed action may be located within or adjacent to a critical environmental area (CEA). (See Part 1. E.3.d)
If "Yes", answer questions a - c. If "No", go to Section 13.

☑ NO ☐ YES

	Relevant Part I Question(s)	No, or small impact may occur	Moderate to large impact may occur
a. The proposed action may result in a reduction in the quantity of the resource or characteristic which was the basis for designation of the CEA.	E3d	☐	☐
b. The proposed action may result in a reduction in the quality of the resource or characteristic which was the basis for designation of the CEA.	E3d	☐	☐
c. Other impacts: _____		☐	☐

13. Impact on Transportation
The proposed action may result in a change to existing transportation systems. ☑ NO ☐ YES
(See Part 1. D.2.j)
If "Yes", answer questions a - f. If "No", go to Section 14.

	Relevant Part I Question(s)	No, or small impact may occur	Moderate to large impact may occur
a. Projected traffic increase may exceed capacity of existing road network.	D2j	☐	☐
b. The proposed action may result in the construction of paved parking area for 500 or more vehicles.	D2j	☐	☐
c. The proposed action will degrade existing transit access.	D2j	☐	☐
d. The proposed action will degrade existing pedestrian or bicycle accommodations.	D2j	☐	☐
e. The proposed action may alter the present pattern of movement of people or goods.	D2j	☐	☐
f. Other impacts: _____		☐	☐

14. Impact on Energy
The proposed action may cause an increase in the use of any form of energy. ☑ NO ☐ YES
(See Part 1. D.2.k)
If "Yes", answer questions a - e. If "No", go to Section 15.

	Relevant Part I Question(s)	No, or small impact may occur	Moderate to large impact may occur
a. The proposed action will require a new, or an upgrade to an existing, substation.	D2k	☐	☐
b. The proposed action will require the creation or extension of an energy transmission or supply system to serve more than 50 single or two-family residences or to serve a commercial or industrial use.	D1f, D1q, D2k	☐	☐
c. The proposed action may utilize more than 2,500 MWhrs per year of electricity.	D2k	☐	☐
d. The proposed action may involve heating and/or cooling of more than 100,000 square feet of building area when completed.	D1g	☐	☐
e. Other Impacts: _____			

15. Impact on Noise, Odor, and Light
The proposed action may result in an increase in noise, odors, or outdoor lighting. ☐ NO ☑ YES
(See Part 1. D.2.m., n., and o.)
If "Yes", answer questions a - f. If "No", go to Section 16.

	Relevant Part I Question(s)	No, or small impact may occur	Moderate to large impact may occur
a. The proposed action may produce sound above noise levels established by local regulation.	D2m	☑	☐
b. The proposed action may result in blasting within 1,500 feet of any residence, hospital, school, licensed day care center, or nursing home.	D2m, E1d	☑	☐
c. The proposed action may result in routine odors for more than one hour per day.	D2o	☑	☐

d. The proposed action may result in light shining onto adjoining properties.	D2n	☐	☐
e. The proposed action may result in lighting creating sky-glow brighter than existing area conditions.	D2n, E1a	☑	☐
f. Other impacts: _____		☑	☐

16. Impact on Human Health

The proposed action may have an impact on human health from exposure to new or existing sources of contaminants. (See Part 1.D.2.q., E.1. d. f. g. and h.) ☐ NO ☑ YES

If "Yes", answer questions a - m. If "No", go to Section 17.

	Relevant Part I Question(s)	No,or small impact may cccur	Moderate to large impact may occur
a. The proposed action is located within 1500 feet of a school, hospital, licensed day care center, group home, nursing home or retirement community.	E1d	☑	☐
b. The site of the proposed action is currently undergoing remediation.	E1g, E1h	☑	☐
c. There is a completed emergency spill remediation, or a completed environmental site remediation on, or adjacent to, the site of the proposed action.	E1g, E1h	☑	☐
d. The site of the action is subject to an institutional control limiting the use of the property (e.g., easement or deed restriction).	E1g, E1h	☑	☐
e. The proposed action may affect institutional control measures that were put in place to ensure that the site remains protective of the environment and human health.	E1g, E1h	☑	☐
f. The proposed action has adequate control measures in place to ensure that future generation, treatment and/or disposal of hazardous wastes will be protective of the environment and human health.	D2t	☑	☐
g. The proposed action involves construction or modification of a solid waste management facility.	D2q, E1f	☑	☐
h. The proposed action may result in the unearthing of solid or hazardous waste.	D2q, E1f	☑	☐
i. The proposed action may result in an increase in the rate of disposal, or processing, of solid waste.	D2r, D2s	☑	☐
j. The proposed action may result in excavation or other disturbance within 2000 feet of a site used for the disposal of solid or hazardous waste.	E1f, E1g E1h	☑	☐
k. The proposed action may result in the migration of explosive gases from a landfill site to adjacent off site structures.	E1f, E1g	☑	☐
l. The proposed action may result in the release of contaminated leachate from the project site.	D2s, E1f, D2r	☑	☐
m. Other impacts: _____		☑	☐

17. Consistency with Community Plans

The proposed action is not consistent with adopted land use plans. ☑ NO ☐ YES
(See Part 1. C.1, C.2. and C.3.)
If "Yes", answer questions a - h. If "No", go to Section 18.

	Relevant Part I Question(s)	No, or small impact may occur	Moderate to large impact may occur
a. The proposed action's land use components may be different from, or in sharp contrast to, current surrounding land use pattern(s).	C2, C3, D1a E1a, E1b	☐	☐
b. The proposed action will cause the permanent population of the city, town or village in which the project is located to grow by more than 5%.	C2	☐	☐
c. The proposed action is inconsistent with local land use plans or zoning regulations.	C2, C2, C3	☐	☐
d. The proposed action is inconsistent with any County plans, or other regional land use plans.	C2, C2	☐	☐
e. The proposed action may cause a change in the density of development that is not supported by existing infrastructure or is distant from existing infrastructure.	C3, D1c, D1d, D1f, D1d, Elb	☐	☐
f. The proposed action is located in an area characterized by low density development that will require new or expanded public infrastructure.	C4, D2c, D2d D2j	☐	☐
g. The proposed action may induce secondary development impacts (e.g., residential or commercial development not included in the proposed action)	C2a	☐	☐
h. Other: _____		☐	☐

18. Consistency with Community Character

The proposed project is inconsistent with the existing community character. ☑ NO ☐ YES
(See Part 1. C.2, C.3, D.2, E.3)
If "Yes", answer questions a - g. If "No", proceed to Part 3.

	Relevant Part I Question(s)	No, or small impact may occur	Moderate to large impact may occur
a. The proposed action may replace or eliminate existing facilities, structures, or areas of historic importance to the community.	E3e, E3f, E3g	☐	☐
b. The proposed action may create a demand for additional community services (e.g. schools, police and fire)	C4	☐	☐
c. The proposed action may displace affordable or low-income housing in an area where there is a shortage of such housing.	C2, C3, D1f D1g, E1a	☐	☐
d. The proposed action may interfere with the use or enjoyment of officially recognized or designated public resources.	C2, E3	☐	☐
e. The proposed action is inconsistent with the predominant architectural scale and character.	C2, C3	☐	☐
f. Proposed action is inconsistent with the character of the existing natural landscape.	C2, C3 E1a, E1b E2g, E2h	☐	☐
g. Other impacts: _____		☐	☐

PRINT FULL FORM