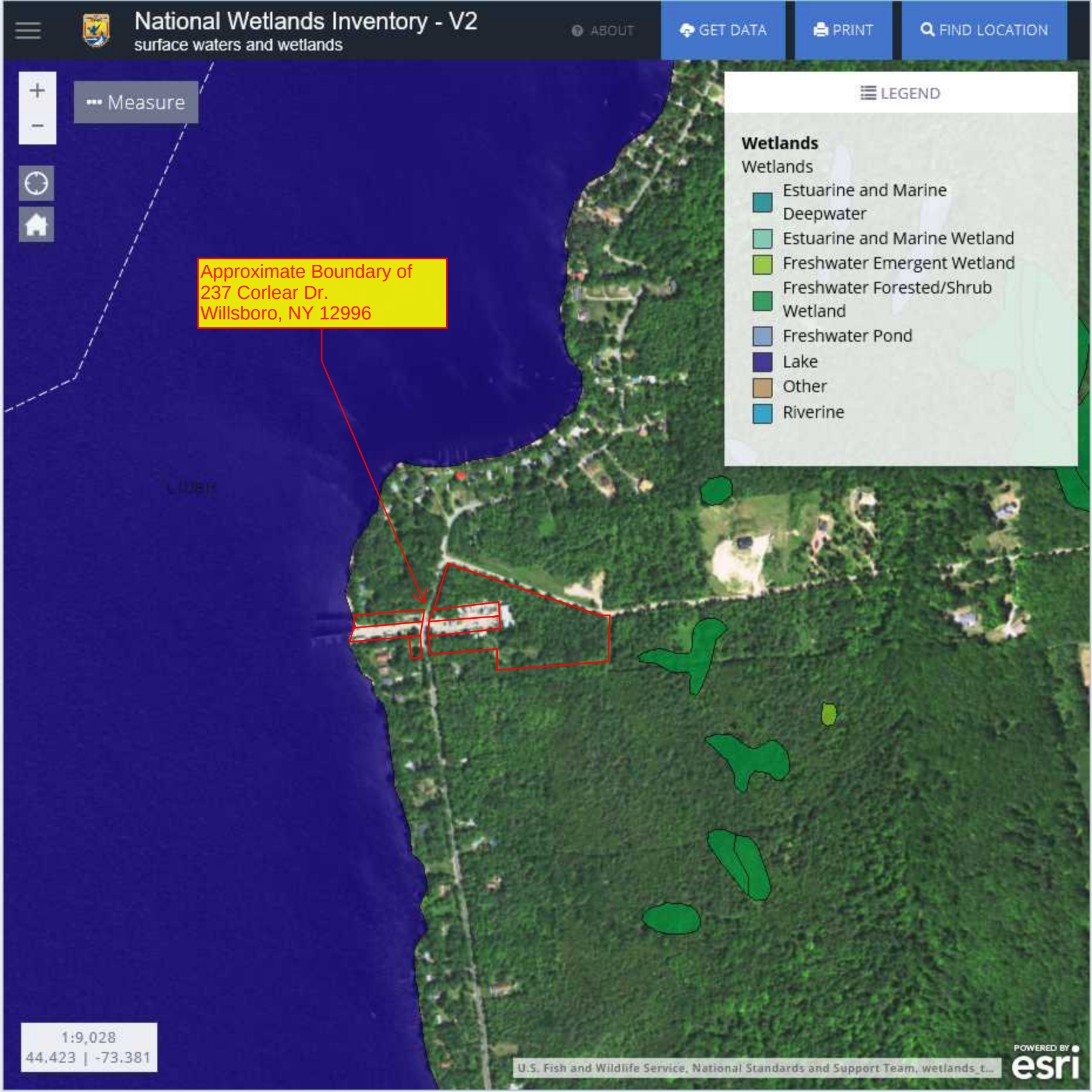
National Wetlands Inventory - V2
surface waters and wetlands
ABOUT
GET DATA
PRINT
FIND LOCATION
Measure
LEGEND
Wetlands
Wetlands
Estuarine and Marine Deepwater
Estuarine and Marine Wetland
Freshwater Emergent Wetland
Freshwater Forested/Shrub Wetland
Freshwater Pond
Lake
Other
Riverine
Approximate Boundary of
237 Corlear Dr.
Willsboro, NY 12996
1:9,028
44.423 | -73.381
U.S. Fish and Wildlife Service, National Standards and Support Team, wetlands_t...
POWERED BY
esri

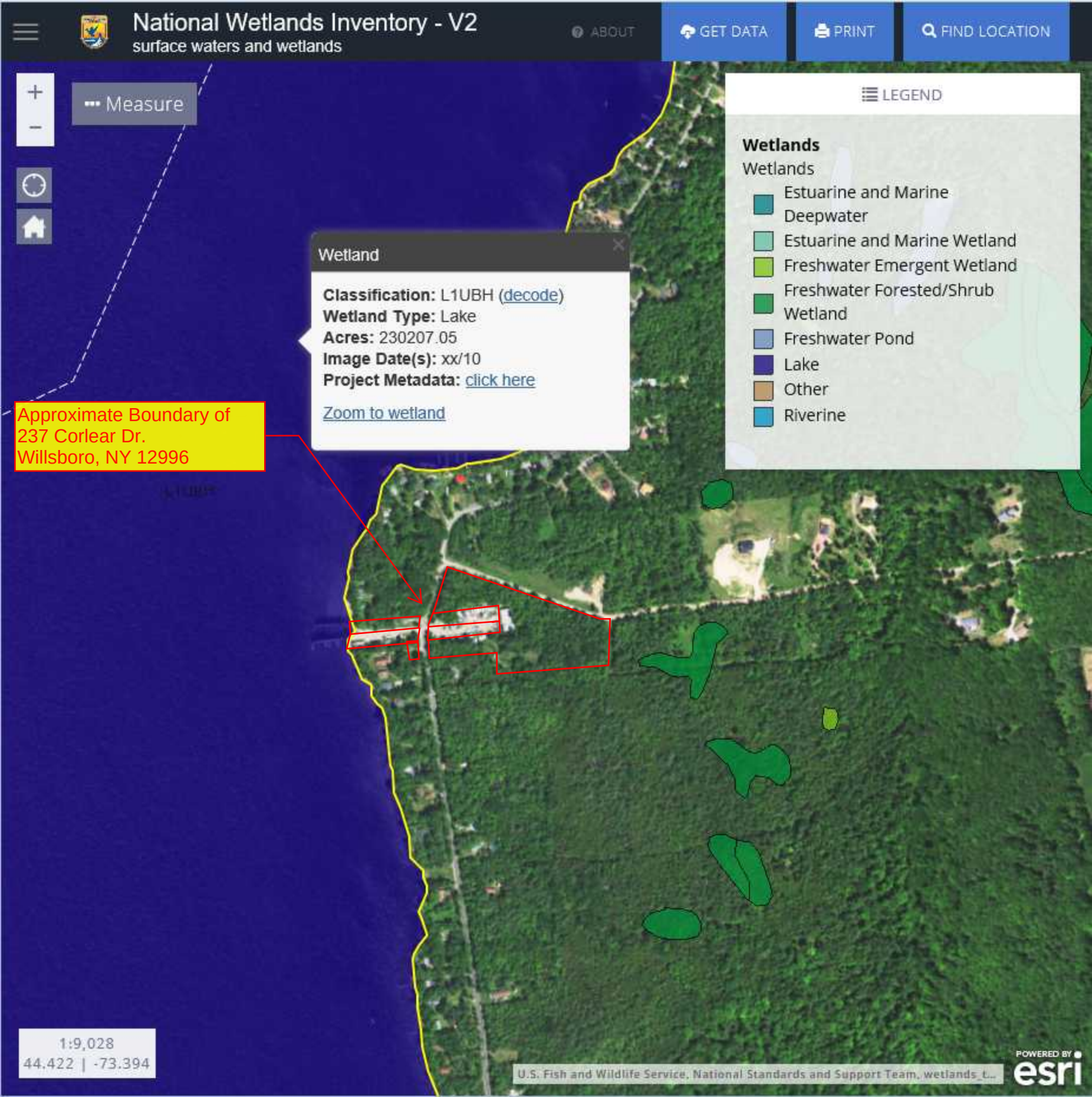
National Wetlands Inventory - V2
surface waters and wetlands
ABOUT
GET DATA
PRINT
FIND LOCATION
Measure
LEGEND
Wetlands
Wetlands
Estuarine and Marine Deepwater
Estuarine and Marine Wetland
Freshwater Emergent Wetland
Freshwater Forested/Shrub Wetland
Freshwater Pond
Lake
Other
Riverine
Wetland
Classification: L1UBH (decode)
Wetland Type: Lake
Acres: 230207.05
Image Date(s): xx/10
Project Metadata: click here
Zoom to wetland
Approximate Boundary of
237 Corlear Dr.
Willsboro, NY 12996
1:9,028
44.422 | -73.394
U.S. Fish and Wildlife Service, National Standards and Support Team, wetlands_t...
POWERED BY
esri

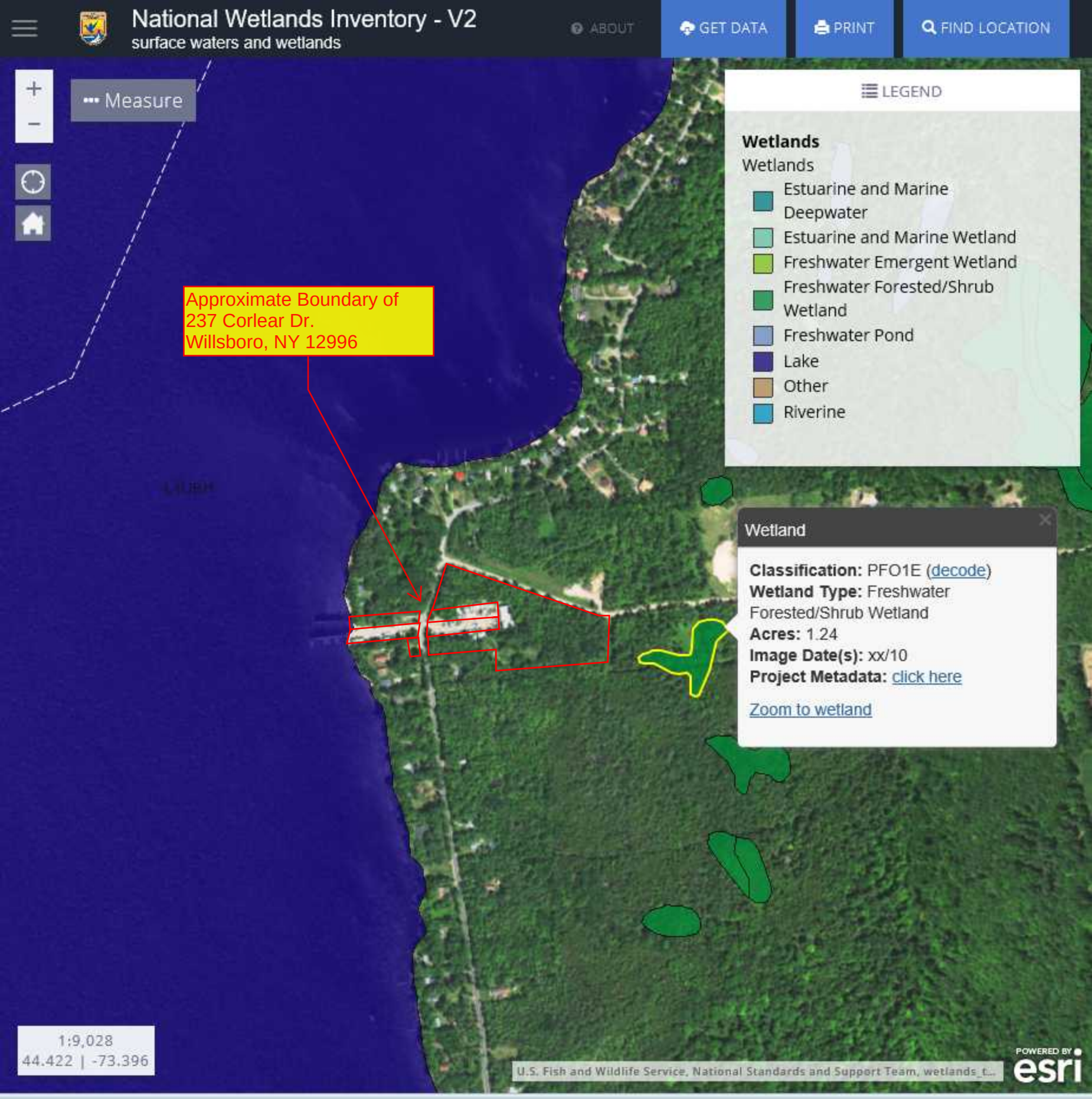
National Wetlands Inventory - V2
surface waters and wetlands
ABOUT
GET DATA
PRINT
FIND LOCATION
Measure
Approximate Boundary of
237 Corlear Dr.
Willsboro, NY 12996
LEGEND
Wetlands
Wetlands
Estuarine and Marine Deepwater
Estuarine and Marine Wetland
Freshwater Emergent Wetland
Freshwater Forested/Shrub Wetland
Freshwater Pond
Lake
Other
Riverine
Wetland
Classification: PFO1E (decode)
Wetland Type: Freshwater Forested/Shrub Wetland
Acres: 1.24
Image Date(s): xx/10
Project Metadata: click here
Zoom to wetland
1:9,028
44.422 | -73.396
U.S. Fish and Wildlife Service, National Standards and Support Team, wetlands_t...
POWERED BY esri