Flood Hazard Areas

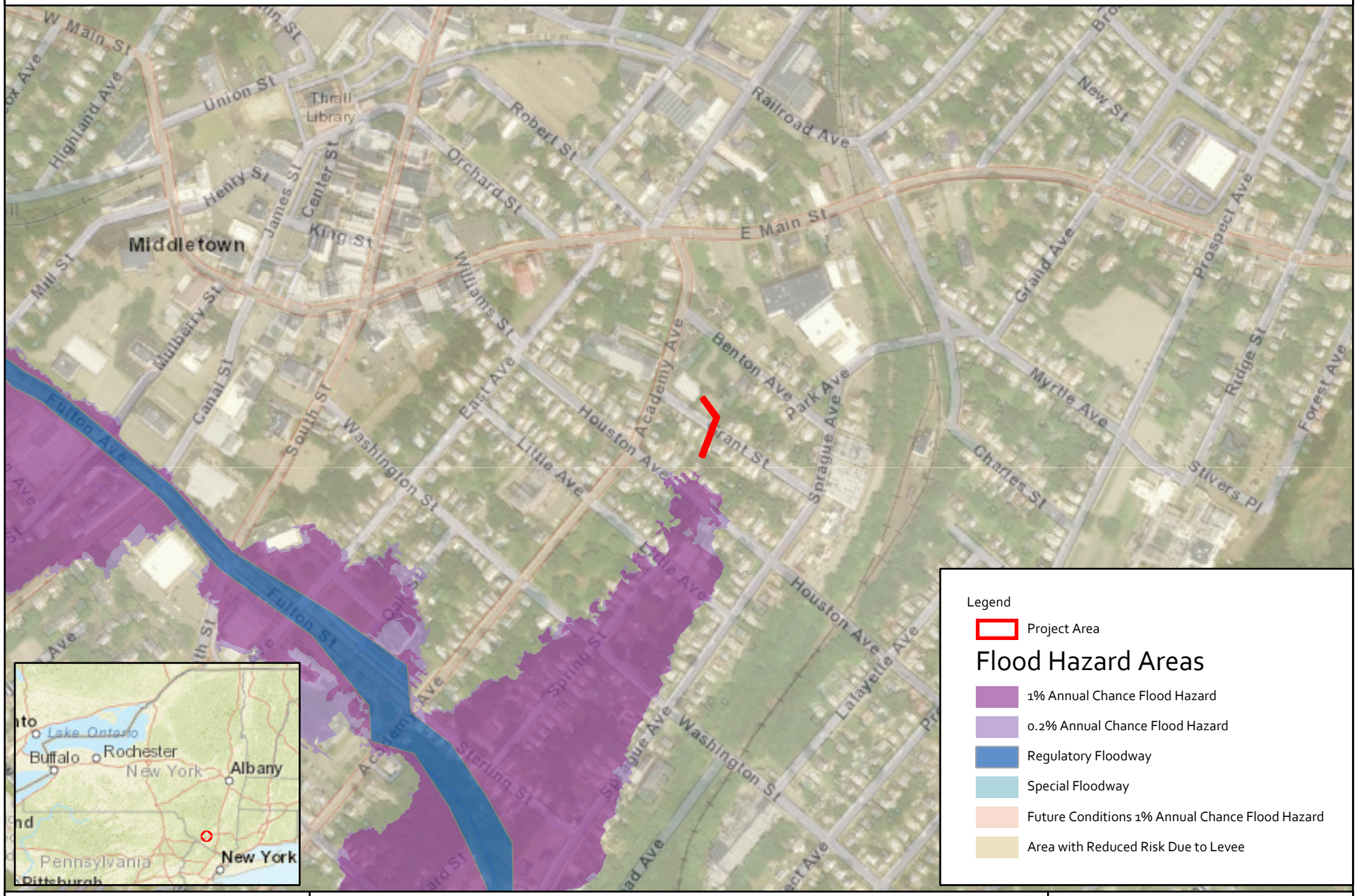

N

0 0.09 0.17 Miles

Monhagen Brook Culvert Project
Middletown, Orange County, New York

Data Sources: Esri Topographic and World Imagery Basemap, NYOPDIG, NYDEC, USGS, USFWS, FEMA, NYC MapPluto, EPA, NYS GIS Clearinghouse

Governor's Office of Storm Recovery

Drawn By: ASL | Version: 1.0 | Date:9/28/2020

FEMA Data uses NAVD88

Flood Hazard Areas

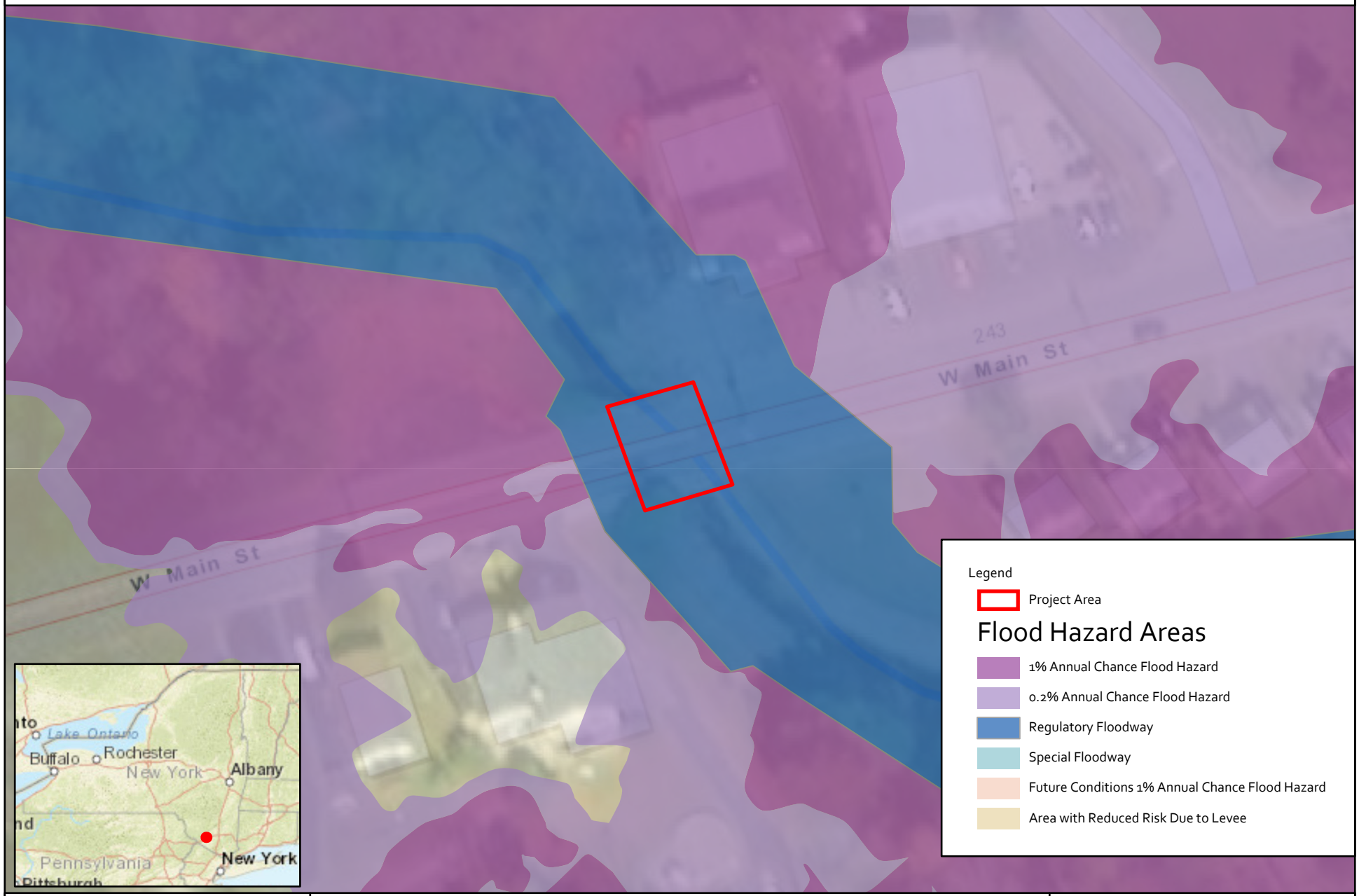

N

0 0.01 0.02 Miles

Monhagen Brook Culvert Project
Middletown, Orange County, New York

Data Sources: Esri Topographic and World Imagery Basemap, NYOPDIG, NYDEC, USGS, USFWS, FEMA, NYC MapPluto, EPA, NYS GIS Clearinghouse

Governor's Office of Storm Recovery

Drawn By: ASL | Version: 1.0 | Date:9/28/2020

FEMA Data uses NAVD88

DEC Freshwater Wetlands

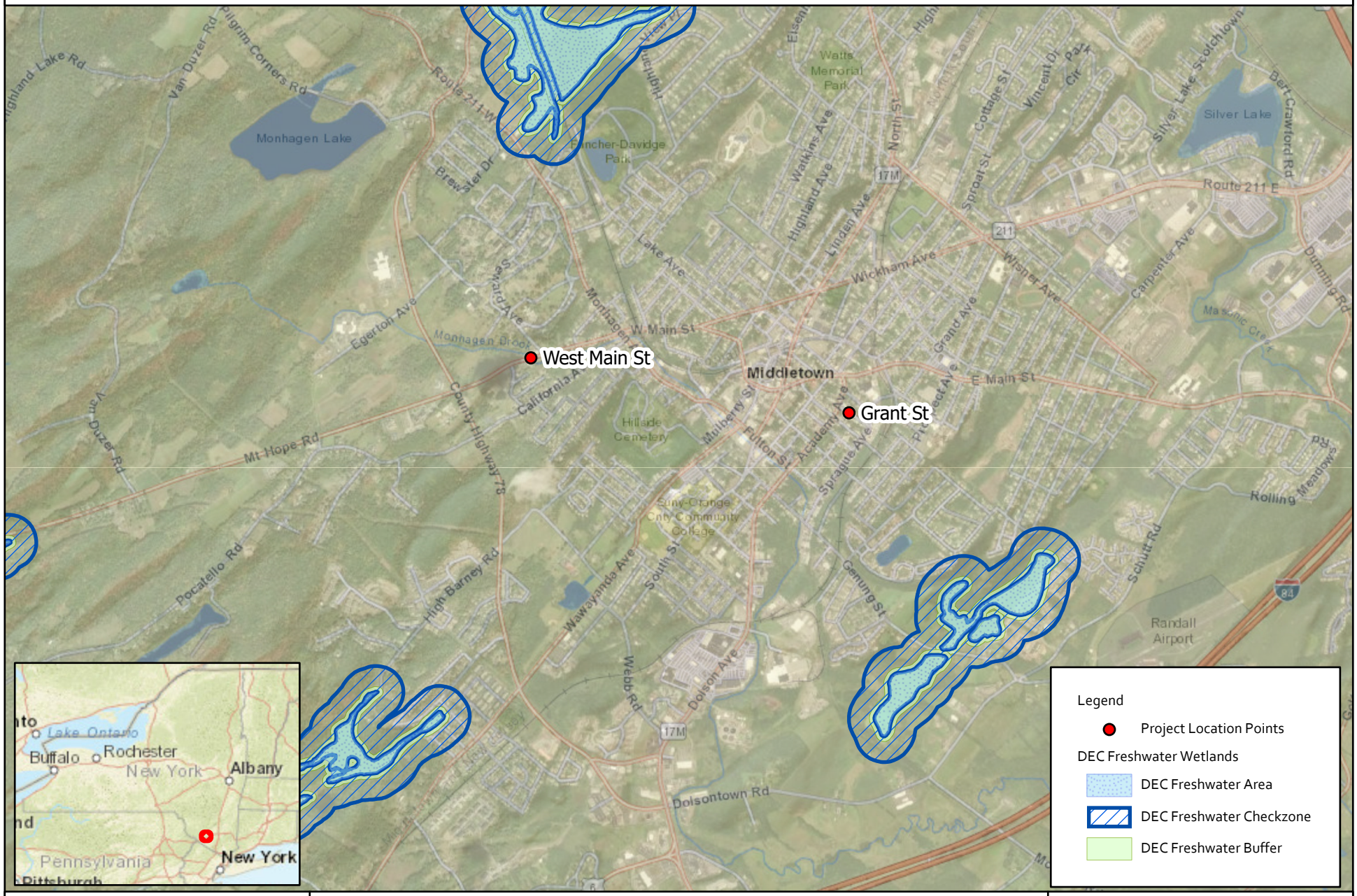

N

0 0.45 0.9 Miles

Monhagen Brook Culvert Project
Middletown, Orange County, New York

Data Sources: Esri Topographic and World Imagery Basemap, NYOPDIG, NYDEC, USGS, USFWS, FEMA, NYC MapPluto, EPA, NYS GIS Clearinghouse

Governor's Office of Storm Recovery

Drawn By: ASL | Version: 1.0 | Date:9/28/2020

FEMA Data uses NAVD88

National Wetlands Inventory

N

0 0.1 0.2 Miles

Monhagen Brook Culvert Project
Middletown, Orange County, New York

Data Sources: Esri Topographic and World Imagery Basemap, NYOPDIG, NYDEC, USGS, USFWS, FEMA, NYC MapPluto, EPA, NYS GIS Clearinghouse

Governor's Office of Storm Recovery

Drawn By: ASL | Version: 1.0 | Date:9/28/2020

FEMA Data uses NAVD88

National Wetlands Inventory

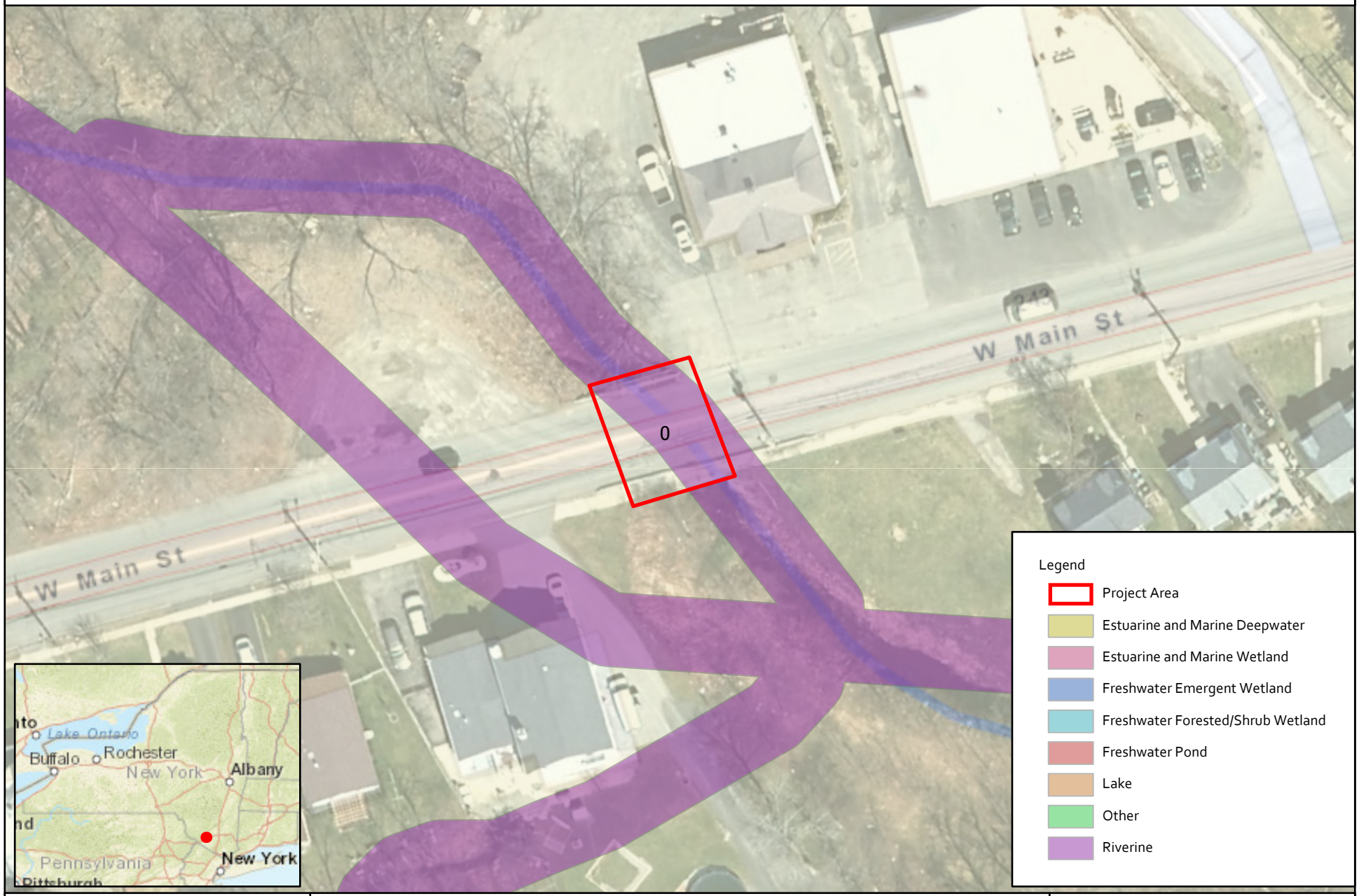

N

0 0.01 0.01 Miles

Monhagen Brook Culvert Project
Middletown, Orange County, New York

Data Sources: Esri Topographic and World Imagery Basemap, NYOPDIG, NYDEC, USGS, USFWS, FEMA, NYC MapPluto, EPA, NYS GIS Clearinghouse

Governor's Office of Storm Recovery

Drawn By: ASL | Version: 1.0 | Date:9/28/2020

FEMA Data uses NAVD88

Tidal Wetlands

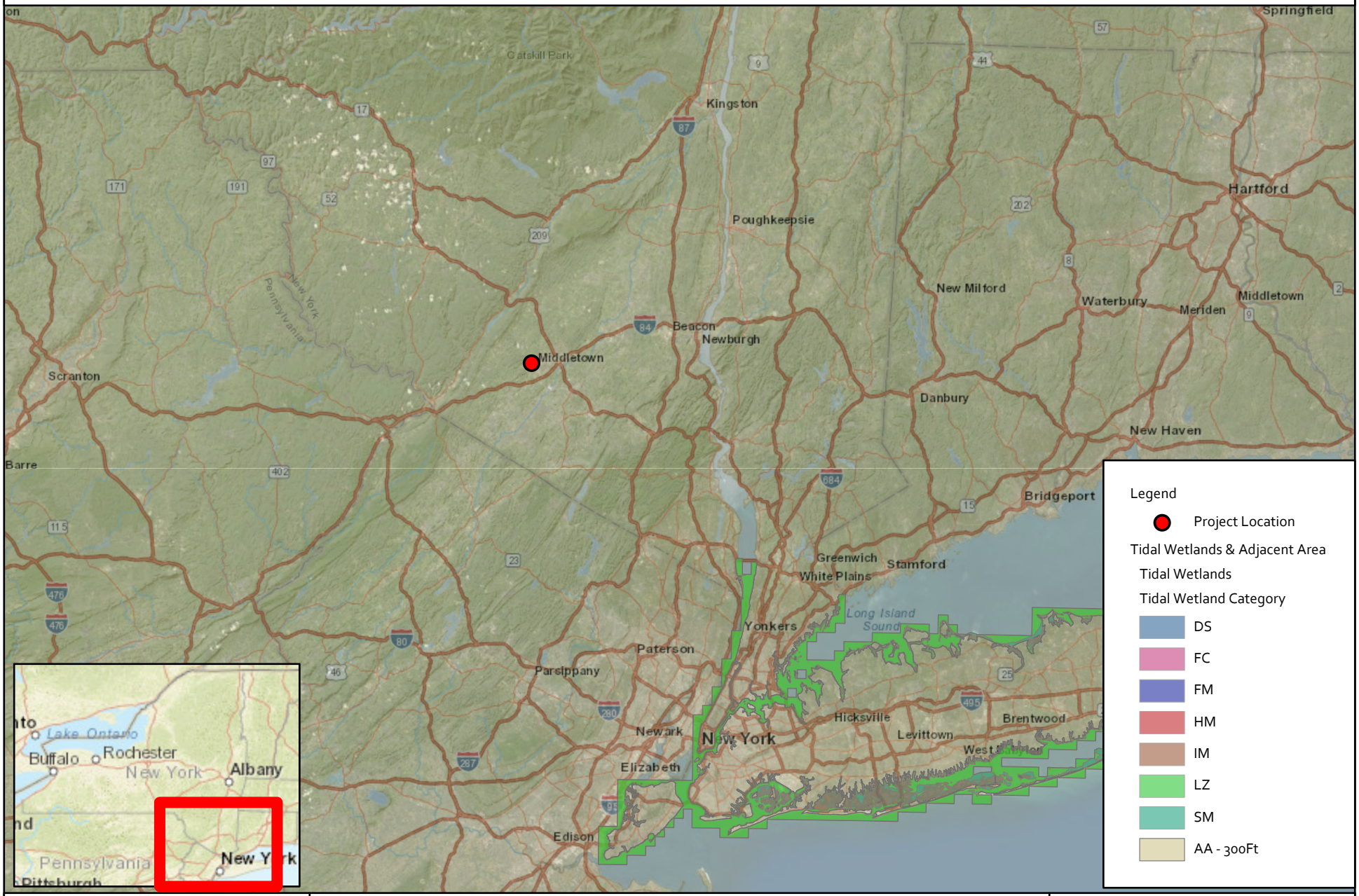

N

0 10 20 Miles

Monhagen Brook Culvert Project
Middletown, Orange County, New York

Data Sources: Esri Topographic and World Imagery Basemap, NYOPDIG, NYDEC, USGS, USFWS, FEMA, NYC MapPluto, EPA, NYS GIS Clearinghouse

Governor's Office of Storm Recovery

Drawn By: ASL | Version: 1.0 | Date:9/28/2020

FEMA Data uses NAVD88