






**Geographic Scope &
Land Ownership**
Fire Island
NYRCR Planning Area
Suffolk County, New York

-  **Federal Land**
-  **State Land**
-  **County Land**
-  **SCWA**
-  **Town Land**

-  **Village Boundary**
-  **Fire Island NYRCR Planning Area**

Sources: Suffolk County GIS, NY Rising Community Reconstruction Planning Area is derived from US Census Designated Place data layer (2010).

Project Under Management of:



Consultants