




Risk Assessment Areas

Fire Island CRP

Suffolk County, New York

Risk Assessment Level

-  Extreme
-  High
-  Moderate

Source: NYS Department of State

 Village Boundary

 NYRCR Planning Area

Source: CRP (Community Reconstruction Program) boundary is derived from US Census Designated Place data layer (2010).

Project Under Management of:



Consultants



0 0.5 1 Miles

