

▲ Project Location

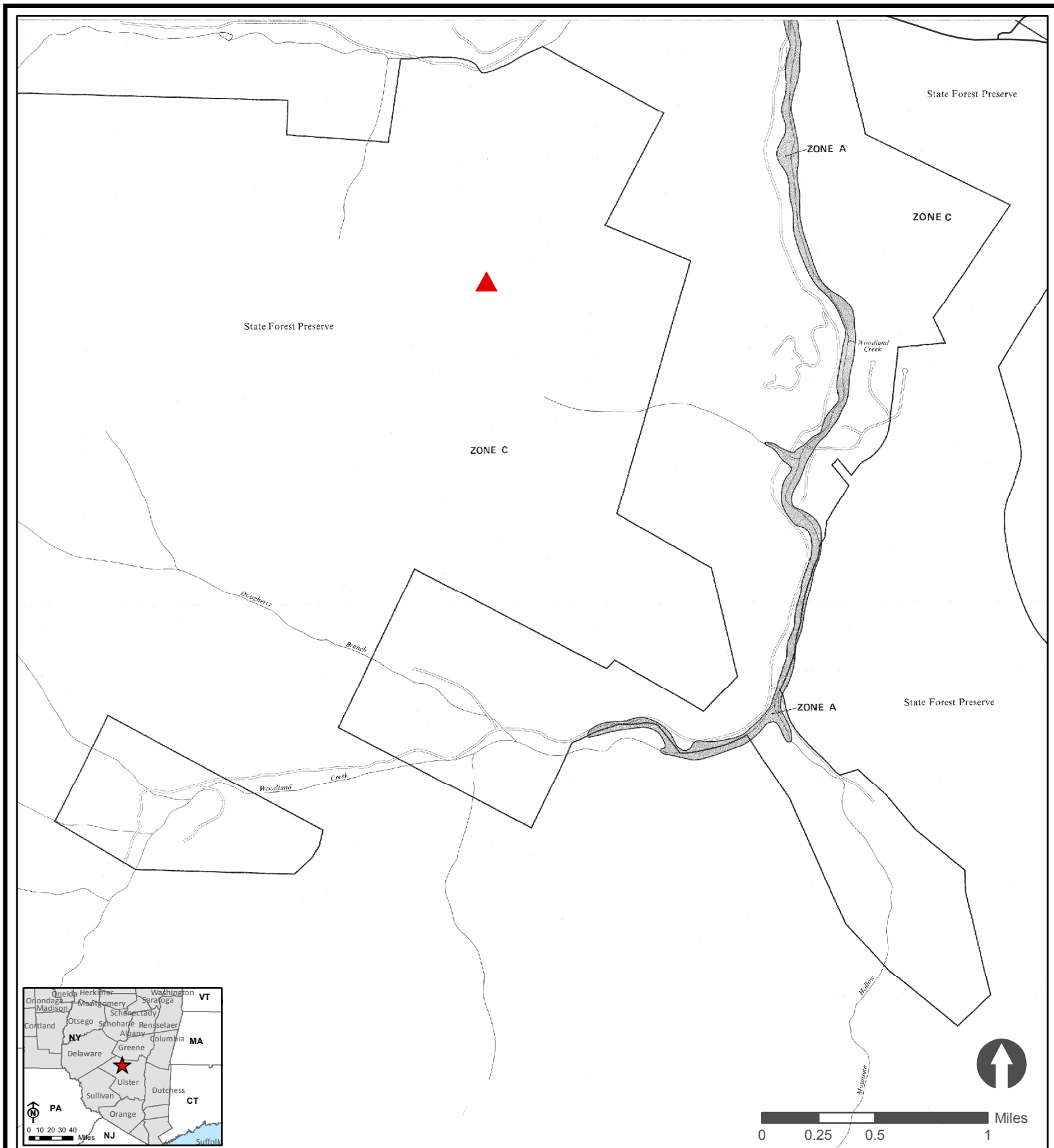
Wetland Type

■ Riverine

Figure 8
Wetlands

Pantherkill Road
Bridge Replacement

Source: U.S. Fish and Wildlife Service; Ulster County GIS Datasets;
NYS Dept. of State; NYS Department of Environmental Conservation;
U.S. Department of Agriculture; FEMA; ESRI World Imagery; ESRI Street Map






-  Project Location
-  Zone A
-  Zone C

Figure 3
Flood Hazard

Pantherkill Road
Bridge Replacement

Source: U.S. Fish and Wildlife Service; Ulster County GIS Datasets;
NYS Dept. of State; NYS Department of Environmental Conservation;
U.S. Department of Agriculture; FEMA; ESRI World Imagery; ESRI Street Map